RECEIVED
DEC 14 2012
DEPARTMENT OF
WATER RESOURCES

WATER RIGHT CLAIM VERIFICATION

STATE OF IDAHO)
) ss:
COUNTY OF ADA)

CLAIMANT VERIFICATION:

Water Right Number: 91- 7730 **(9106486404)**

(a.) By signing below, I acknowledge that I have received, read, and understand the form entitled "How you will receive notices in the Coeur d'Alene-Spokane River Basin Adjudication." (b.) I do___ do not _X_ wish to receive and pay a small annual fee for monthly copies of the docket sheet.

For Organizations:

I do solemnly swear and affirm that I am Fredric W. Price, Water Rights Specialist of United States of America, acting through U.S.D.I., BLM, that I have signed the foregoing documents in the space below as Water Rights Specialist of United States of America, acting through U.S.D.I., BLM and that the statements contained in the foregoing documents are true and correct.

Signature of Authorized Agent _____ for the United States of America, acting through U.S.D.I., BLM

NOTARY:
Subscribed and sworn to before me on this 7th day of December, 2012.

Seal



Sherman Scott Beazer
Notary Public in and for: State of Idaho
Residing at: Boise, Idaho
My Commission Expires: December 10, 2015

SCANNED

RECEIVED
DEC 14 2012
DEPARTMENT OF WATER RESOURCES

IN THE DISTRICT OF THE FIFTH JUDICIAL DISTRICT OF THE STATE OF IDAHO, IN AND FOR THE COUNTY OF TWIN FALLS

In Re: The General Adjudication of Rights to the Use of Water from the Coeur d'Alene-Spokane River Basin Water System

Civil Case No. 49576

NOTICE of CLAIM for Water Right number: 91-7730 (IDWR number)

BLMIDENT: 9106486404 Stg: F StFed: F

NAME and ADDRESS
United States of America acting through
Bureau of Land Management
Idaho State Office
1387 South Vinnell Way
Boise, ID 83709 - 1657

OtherRight and date: 4/17/1926

SOURCE: Source: SPRING Tributary: SINKS

QUANTITY: 0.02 CFS or VOLUME: 0 Acre Feet

☐ *The quantity of water under this right for stockwater shall not exceed 13,000 gallons per day.*

PRIORITY DATE: 04/17/1926 Diversion Means: UNDEVELOPED SPRING

REMARKS: Reserved pursuant to Federal law (PWR)
This water right is claimed based on Federal Law with an April 17, 1926, date of priority pursuant to an executive order signed the same date and known as Public Water Reserve 107.

POINT of DIVERSION:

Twnship	Range	Section	T1	T2	T3	LOT	B/E	within the	County of
46N	01E	6	NE	SE	NE			9	BENEWAH

PURPOSE and PERIOD OF USE:

Purpose of Use	Period of Use (from - to):		Rate in CFS	or	Volume in AcFt
04	0101	1231	0.02		0

CONSUMPTIVE USE: *de minimis* stockwater DATE: 05-Dec-12

OTHER PROVISIONS NECESSARY FOR DEFINITION or ADMINISTRATION OF THIS WATER RIGHT:
The quantity of water decreed for this water right for stockwater use is not a determination of historical beneficial use.

PLACE of USE:

Water Use	Twn	Rge	Sec	T1	T2	LOT	Acres	within the County of	
04	46N	01E	6	SE	NE			9	BENEWAH

9106486404



9106486404

009

010

011

012

TOWNSHIP 46 NORTH RANGE 1 EAST OF THE B..SE MERIDIAN, IDAHO

COEUR D'ALENE DISTRICT

BENEWAH COUNTY 009 | SHOSHONE COUNTY 079

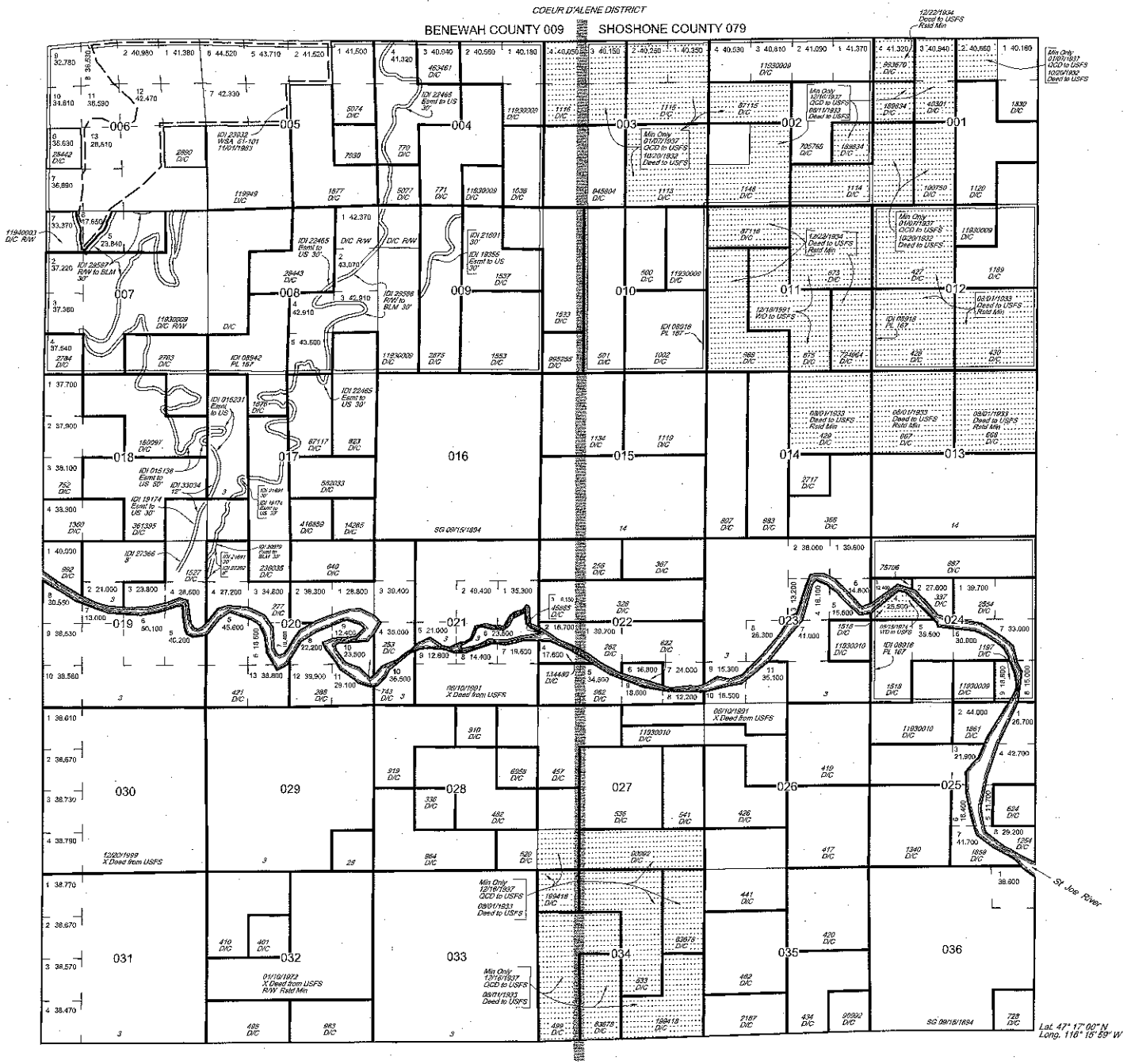

STATUS OF PUBLIC DOMAIN LAND AND MINERAL TITLES AND ACQUIRED LANDS

MT PLAT

INDEX TO SEGREGATED TRACTS				
RESURVEY	ORIGINAL SURVEY			
TRACT NO	T	R	SEC	SUBDIVISION

Dept of Agri O 09/13/1956, all land acquired by USFS administered as part of St Joe NF within
- Secs 1 to 4 Incl
- Secs 9 to 16 Incl
- Secs 19 to 36 Incl

IDI 08942 Det PL 167 (Act of Cong 07/23/1955) completed 08/09/1960. All PD surface Mgmt by BLM

IDI 08918 Det PL 167 (Act of Cong 07/23/1955) completed 03/16/1961. All PD surface Mgmt by BLM

IDI 29616 PLO 6953 Trf Juris to BLM
- Sec 23: NESE
- Sec 24: SESW
- Sec 25: N2NW
- Sec 26: S2NWNW, S2S2NENW, SENW
- Sec 27: S2N2NE

FOR ORDERS EFFECTING DISPOSAL OR USE OF UNIDENTIFIED LAND REFER TO INDEX OF MISCELLANEOUS DOCUMENTS

FILE REF:	ID080460N0010EaM100000.dwg		
CONVERTED TIFF:	01/23/2012	BY:	LFM
LAST UPDATED:	01/23/2012	BY:	LFM
QA/QC #1:		QA/QC #2:	
POSTED TO PUBLIC RECORDS:	February 27, 2012		
BY:			
PUBLIC LAND SURVEY SYSTEM (PLSS)			
BLM GCDB ACQUIRED:	04/26/2005		
OTHER:	N/A		
PROJECTED COORDINATE SYSTEM:	UTM ZONE 11N, NAD 1983		
NOTES:			
USE PLATS:			

Boise Mer.
T. 46 N
R. 1 E

U.S. Bureau of Land Management - Idaho State Office
1387 S. Vinnell Way Boise, Idaho 83709
(208) 373-4000

SCALE in chains: 10 6 8 18 20 30 60

SCALE in feet: 1000 500 0 1000 2000 4000

SCALE in meters: 250 0 250 500 1000

NORTH

DISCLAIMER:

This plat is only a graphic display of the Bureau of Land Management's (BLM) Record of Title and township survey data. Records hereon do not reflect title changes which may have been affected by lateral movements of river or other bodies of water. Refer to cadastral surveys for official information.

The notation shown on Withdrawals represent the last action taken, but may not be the effective date. See the historical index for the date of original withdrawal order.

No warranty is made by the Bureau of Land Management. The accuracy, reliability, or completeness of these data for individual use or aggregate use with other data is not guaranteed.

RECEIVED
DEC 14 2012
DEPARTMENT OF
WATER RESOURCES

WATER RIGHT CLAIM VERIFICATION

STATE OF IDAHO)
) ss:
COUNTY OF ADA)

CLAIMANT VERIFICATION:

Water Right Number: 91-7731 **(9106487007)**

(a.) By signing below, I acknowledge that I have received, read, and understand the form entitled "How you will receive notices in the Coeur d'Alene-Spokane River Basin Adjudication." (b.) I do___ do not ***X*** wish to receive and pay a small annual fee for monthly copies of the docket sheet.

For Organizations:

I do solemnly swear and affirm that I am Fredric W. Price, Water Rights Specialist of United States of America, acting through U.S.D.I., BLM, that I have signed the foregoing documents in the space below as Water Rights Specialist of United States of America, acting through U.S.D.I., BLM and that the statements contained in the foregoing documents are true and correct.

Signature of Authorized Agent Fredric W. Price for the United States of America, acting through U.S.D.I., BLM

NOTARY:
Subscribed and sworn to before me on this 5th day of December, 2012.

Seal

Sherman Scott Beazer
Notary Public in and for: State of Idaho
Residing at: Boise, Idaho
My Commission Expires: December 10, 2015

SCANNED

RECEIVED
DEC 14 2012
DEPARTMENT OF WATER RESOURCES

IN THE DISTRICT OF THE FIFTH JUDICIAL DISTRICT OF THE STATE OF IDAHO, IN AND FOR THE COUNTY OF TWIN FALLS

In Re: The General Adjudication of Rights to the Use of Water from the Coeur d'Alene-Spokane River Basin Water System

Civil Case No. 49576

NOTICE of CLAIM for Water Right number: 91-7731 (IDWR number)

BLMIDENT: 9106487007 Stg: F StFed: F

NAME and ADDRESS
United States of America acting through
Bureau of Land Management
Idaho State Office
1387 South Vinnell Way
Boise, ID 83709 - 1657

OtherRight and date: 4/17/1926

SOURCE: Source: CRATER LAKE; Tributary: DELANEY CREEK

QUANTITY: 0.02 CFS or VOLUME: 14.5 Acre Feet

☐ *The quantity of water under this right for stockwater shall not exceed 13,000 gallons per day.*

PRIORITY DATE: 04/17/1926 Diversion Means: NATURAL LAKE

REMARKS: Reserved pursuant to Federal law (PWR)
This water right is claimed based on Federal Law with an April 17, 1926, date of priority pursuant to an executive order signed the same date and known as Public Water Reserve 107.

POINT of DIVERSION:

Twnship	Range	Section	T1	T2	T3	LOT	B/E	within the	County of
43N	04E	29	SE	SW	SE			79	SHOSHONE

PURPOSE and PERIOD OF USE:

Purpose of Use	Period of Use (from - to):		Rate in CFS	or Volume in AcFt
04	0101	1231	0.02	14.5

CONSUMPTIVE USE: *de minimis* stockwater DATE: 05-Dec-12

OTHER PROVISIONS NECESSARY FOR DEFINITION or ADMINISTRATION OF THIS WATER RIGHT:
The quantity of water decreed for this water right for stockwater use is not a determination of historical beneficial use.

PLACE of USE:

Water Use	Twn	Rge	Sec	T1	T2	LOT	Acres	within the	County of
04	43N	04E	29	SW	SE			79	SHOSHONE
04	43N	04E	32	NW	NE			79	SHOSHONE



9106487007

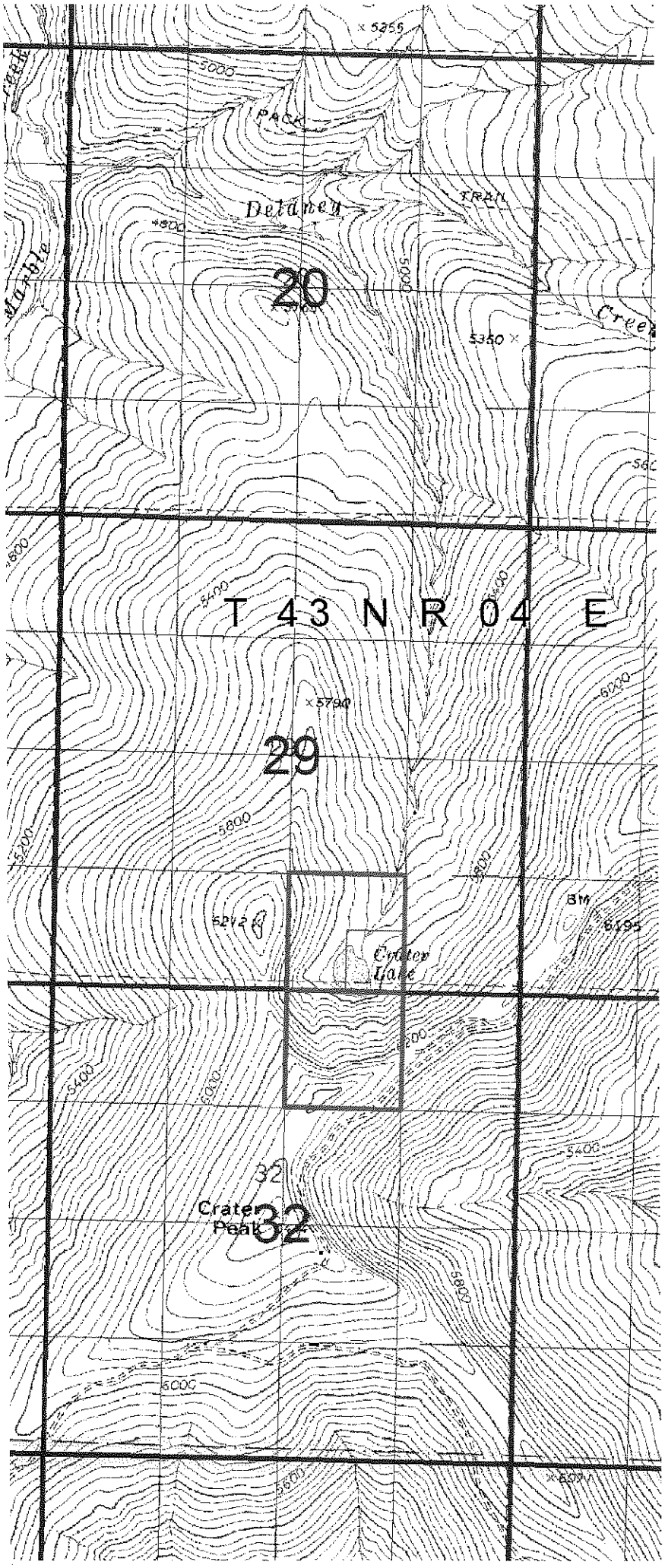

9106487007



crater lake

crater lake

TOWNSHIP 43 NORTH RANGE 4 EAST OF THE B..SE MERIDIAN, IDAHO

SHOSHONE COUNTY 079
COEUR D'ALENE DISTRICT

STATUS OF PUBLIC DOMAIN
LAND AND MINERAL TITLES
AND ACQUIRED LANDS

MT PLAT

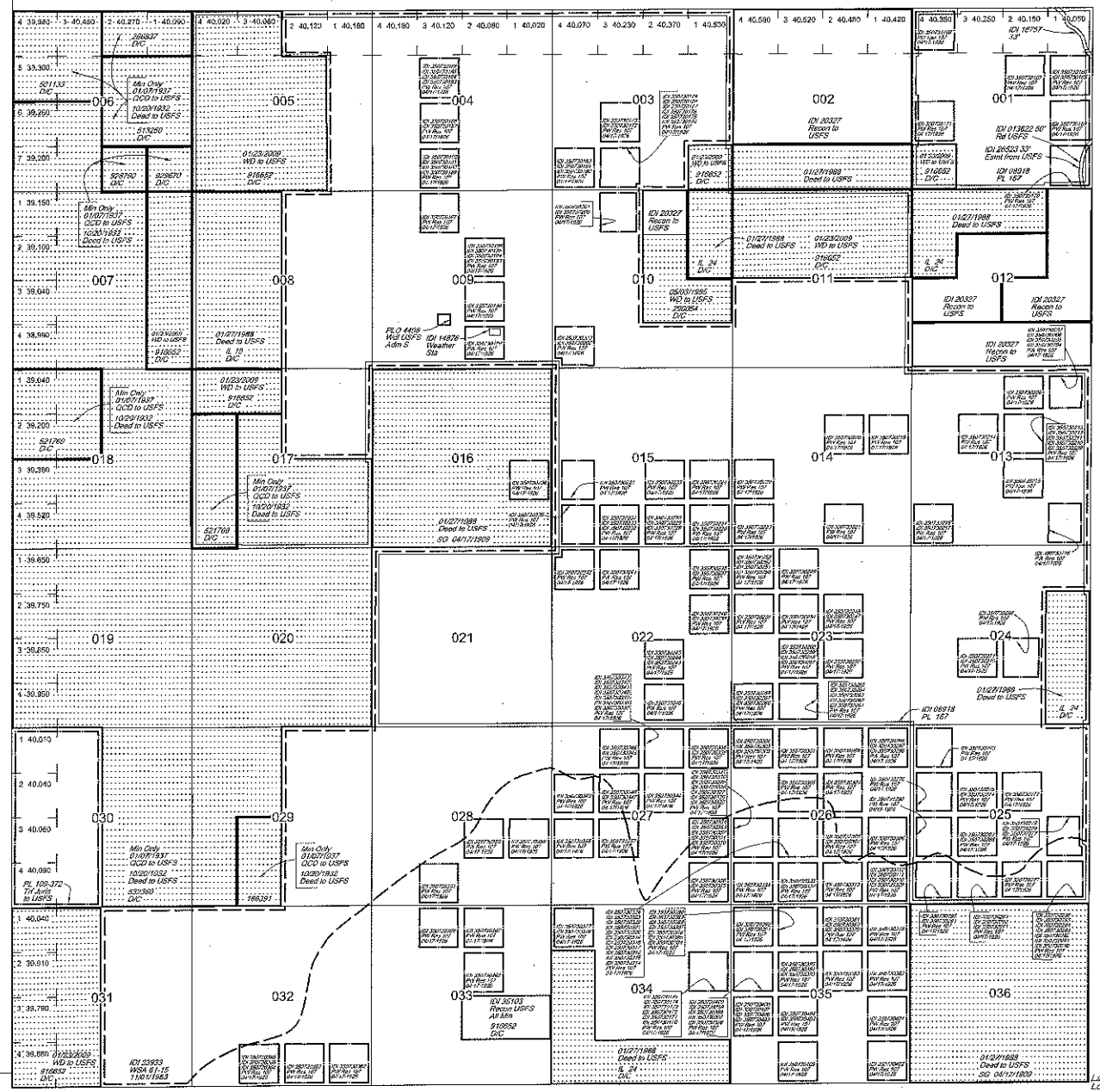

INDEX TO SEGREGATED TRACTS

RESURVEY				ORIGINAL SURVEY
TRACT NO	T	R	SEC	SUBDIVISION

IDI 08918 Del PL 167 (Act of Cong 07/23/1955) completed 03/16/1961. All PD Surface Mgmt by BLM

Dept of Agri O 09/13/1956, all land within Tp Acq by USFS administered as part of St Joe NF

PX WD to US NOE until Order Issues Sec 4 S2NE, E2SW, SE

DI 35073, PW Res 107, EO 04/17/1926; Withdraws Public Land containing a spring or waterhole from settlement, location, sale or entry, US vs. Idaho, 131 Idaho 468, 959 P. 2d 449 (1999)

FOR ORDERS EFFECTING DISPOSAL OR USE OF UNIDENTIFIED LAND REFER TO INDEX OF MISCELLANEOUS DOCUMENTS

FILE REF:	ID080430N0040EaM100000.dwg
CONVERTED TIFF:	08/18/2007 BY: ST
LAST UPDATED:	05/24/2011 BY: JCB
QA/QC #1:	QA/QC #2:
POSTED TO PUBLIC RECORDS:	May 24, 2011 BY:
PUBLIC LAND SURVEY SYSTEM (PLSS)	
BLM GCDB ACQUIRED:	04/26/2005
OTHER:	N/A
PROJECTED COORDINATE SYSTEM:	UTM ZONE 11N, NAD 1983
NOTES:	
USE PLATS:	

Boise Mer.
T. 43 N
R. 4 E

U.S. Bureau of Land Management - Idaho State Office
1387 S. Vinnell Way Boise, Idaho 83709
(208) 373-4000

SCALE in chains

SCALE in feet

SCALE in meters

NORTH

DISCLAIMER:

This plat is only a graphic display of the Bureau of Land Management's (BLM) Record of Title and township survey data. Records hereon do not reflect title changes which may have been affected by lateral movements of river or other bodies of water. Refer to cadastral surveys for official information.

The notation shown on withdrawals represent the last action taken, but may not be the effective date. See the historical index for the date of original withdrawal order.

No warranty is made by the Bureau of Land Management. The accuracy, reliability, or completeness of these data for individual use or aggregate use with other data is not guaranteed.

RECEIVED
DEC 14 2012
DEPARTMENT OF
WATER RESOURCES

WATER RIGHT CLAIM VERIFICATION

STATE OF IDAHO)
) ss:
COUNTY OF ADA)

CLAIMANT VERIFICATION:

Water Right Number: 91-7732 **(9106487008)**

(a.) By signing below, I acknowledge that I have received, read, and understand the form entitled "How you will receive notices in the Coeur d'Alene-Spokane River Basin Adjudication." (b.) I do___ do not _X_ wish to receive and pay a small annual fee for monthly copies of the docket sheet.

For Organizations:

I do solemnly swear and affirm that I am Fredric W. Price, Water Rights Specialist of United States of America, acting through U.S.D.I., BLM, that I have signed the foregoing documents in the space below as Water Rights Specialist of United States of America, acting through U.S.D.I., BLM and that the statements contained in the foregoing documents are true and correct.

Signature of Authorized Agent _____ for the United States of America, acting through U.S.D.I., BLM

NOTARY:
Subscribed and sworn to before me on this 13th day of December, 2012.

Seal

Sherman Scott Beazer
Notary Public in and for: State of Idaho
Residing at: Boise, Idaho
My Commission Expires: December 10, 2015

SCANNED

RECEIVED
DEC 14 2012
DEPARTMENT OF WATER RESOURCES

IN THE DISTRICT OF THE FIFTH JUDICIAL DISTRICT OF THE STATE OF IDAHO, IN AND FOR THE COUNTY OF TWIN FALLS

In Re: The General Adjudication of Rights to the Use of Water from the Coeur d'Alene-Spokane River Basin Water System) Civil Case No. 49576

NOTICE of CLAIM for Water Right number: 91 - 7732 (IDWR number)

BLMIDENT: 9106487008 Stg: F StFed: F

NAME and ADDRESS: United States of America acting through Bureau of Land Management, Idaho State Office, 1387 South Vinnell Way, Boise, ID 83709 - 1657

OtherRight and date:

SOURCE: Source: Tingley Spring; Tributary: Phillips Draw Creek

QUANTITY: 0.02 CFS or VOLUME: Acre Feet

[redacted] ☑ *The quantity of water under this right for stockwater shall not exceed 13,000 gallons per day.*

PRIORITY DATE: 04/17/1926 Diversion Means: Undeveloped Spring

REMARKS: Reserved pursuant to Federal law (PWR)
This water right is claimed based on Federal Law with an April 17, 1926, date of priority pursuant to an executive order signed the same date and known as Public Water Reserve 107.

POINT of DIVERSION:

Twnship	Range	Section	T1	T2	T3	LOT	B/E	within the	County of
46N	01W	1	SW	NW	SW			9	Benewah

PURPOSE and PERIOD OF USE:

Purpose of Use	Period of Use (from - to):		Rate in CFS	or	Volume in AcFt
04	0101	1231	0.02		

CONSUMPTIVE USE: *de minimis* stockwater DATE: 13-Dec-12

OTHER PROVISIONS NECESSARY FOR DEFINITION or ADMINISTRATION OF THIS WATER RIGHT:
The quantity of water decreed for this water right for stockwater use is not a determination of historical beneficial use.

PLACE of USE:

Water Use	Twn	Rge	Sec	T1	T2	LOT	Acres	within the	County of
04	46N	01W	1	NW	SW			9	Benewah

9106487008, Tingley Spring



9106487008, Tingley Spring

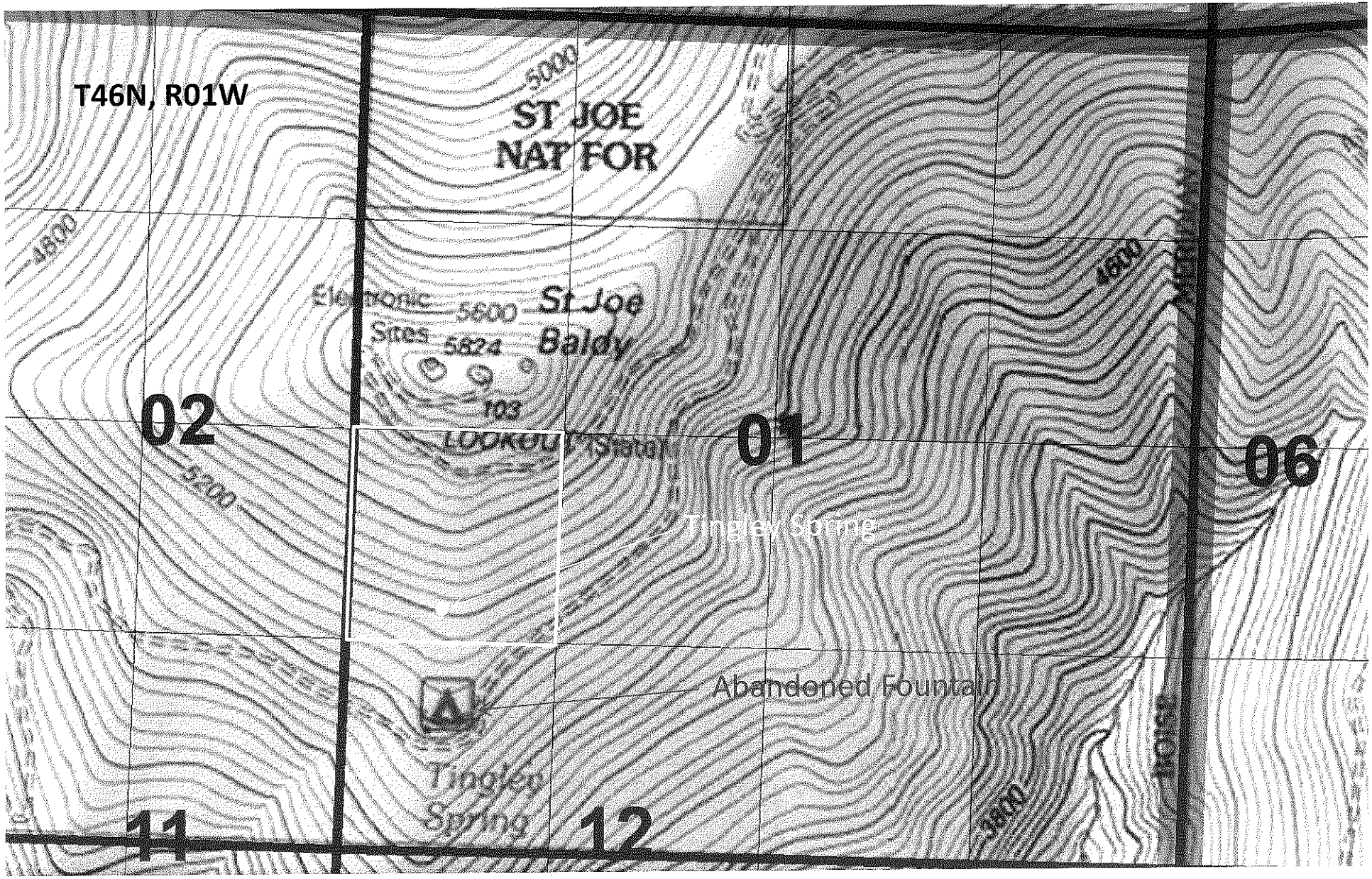

TOWNSHIP 46 NORTH RANGE 1 WEST OF THE BO. . MERIDIAN, IDAHO

BENEWAH COUNTY 009

COEUR D'ALENE DISTRICT

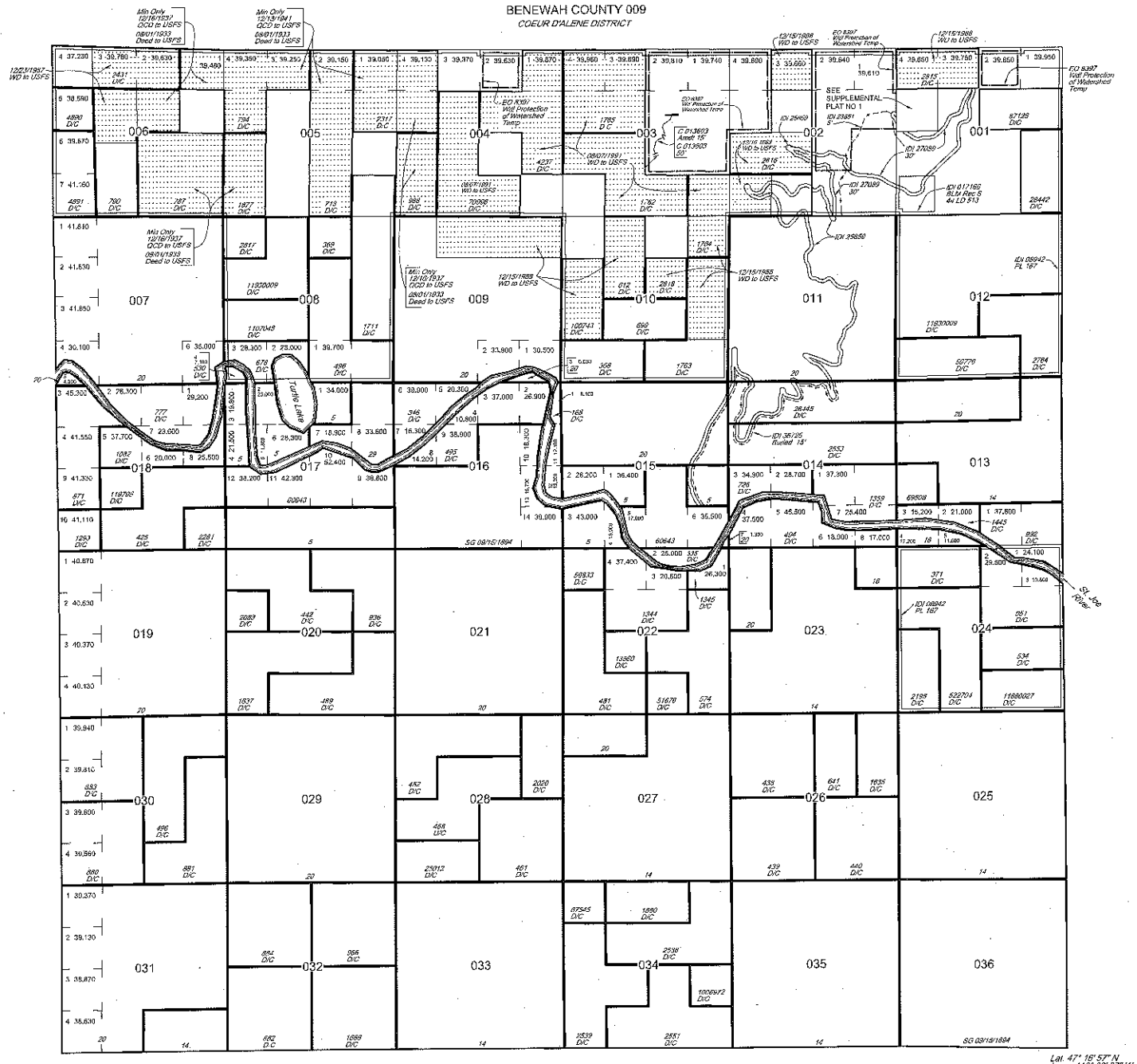

Lat. 47° 16' 57" N
Long. 116° 23' 37" W

STATUS OF PUBLIC DOMAIN LAND AND MINERAL TITLES AND ACQUIRED LANDS

MT PLAT

INDEX TO SEGREGATED TRACTS				
RESURVEY			ORIGINAL SURVEY	
TRACT NO	T	R	SEC	SUBDIVISION

Dept of Agri O 09/13/1956, all land Acq by USFS administered as part of St. Joe NF within:

Sec 4: W2W2

Sec 5: NE, NENW, W2W2, W2SE

Sec 6: NENE, SWNE, SE

IDI 08942 Det PL 167 (Act of Cong 07/23/1955) completed 08/09/1960. All PD surface Mgmt by BLM

FOR ORDERS EFFECTING DISPOSAL OR USE OF UNIDENTIFIED LAND REFER TO INDEX OF MISCELLANEOUS DOCUMENTS

FILE REF:	ID060460N0010WaM100000.dwg
CONVERTED TIFF: 03/06/2009	BY: JCB
LAST UPDATED: 05/26/2011	BY: LFM
QA/QC #1:	QA/QC #2:
POSTED TO PUBLIC RECORDS:	May 26, 2011
BY:	
PUBLIC LAND SURVEY SYSTEM (PLSS)	
BLM GCDB ACQUIRED:	04/28/2005
OTHER:	N/A
PROJECTED COORDINATE SYSTEM:	UTM ZONE 11N, NAD 1983
NOTES:	
USE PLATS:	

U.S. Bureau of Land Management - Idaho State Office
1387 S. Vinnell Way Boise, Idaho 83709
(208) 373-4000

SCALE in chains

SCALE in feet

SCALE in meters

NORTH

DISCLAIMER:

This plat is only a graphic display of the Bureau of Land Management's (BLM) Record of Title and township survey data. Records herein do not reflect title changes which may have been affected by lateral movements of river or other bodies of water. Refer to cadastral surveys for official information.

The notation shown on withdrawals represent the last action taken, but may not be the effective date. See the historical index for the date of original withdrawal order.

No warranty is made by the Bureau of Land Management. The accuracy, reliability, or completeness of these data for individual use or aggregate use with other data is not guaranteed.

Boise Mer.
T. 46 N
R. 1 W

RECEIVED
DEC 14 2012
DEPARTMENT OF
WATER RESOURCES

WATER RIGHT CLAIM VERIFICATION

STATE OF IDAHO)
) ss:
COUNTY OF ADA)

CLAIMANT VERIFICATION:

Water Right Number: 91-7733 **(9106806401)**

(a.) By signing below, I acknowledge that I have received, read, and understand the form entitled "How you will receive notices in the Coeur d'Alene-Spokane River Basin Adjudication." (b.) I do___ do not _X_ wish to receive and pay a small annual fee for monthly copies of the docket sheet.

For Organizations:

I do solemnly swear and affirm that I am Fredric W. Price, Water Rights Specialist of United States of America, acting through U.S.D.I., BLM, that I have signed the foregoing documents in the space below as Water Rights Specialist of United States of America, acting through U.S.D.I., BLM and that the statements contained in the foregoing documents are true and correct.

Signature of Authorized Agent _____ for the United States of America, acting through U.S.D.I., BLM

NOTARY:
Subscribed and sworn to before me on this 5th day of December, 2012.

Seal

Sherman Scott Beazer
Notary Public in and for: State of Idaho
Residing at: Boise, Idaho
My Commission Expires: December 10, 2015

SCANNED

RECEIVED
DEC 14 2012
DEPARTMENT OF
WATER RESOURCES

IN THE DISTRICT OF THE FIFTH JUDICIAL DISTRICT OF THE STATE OF IDAHO, IN AND FOR THE COUNTY OF TWIN FALLS

In Re: The General Adjudication of Rights to the Use of Water from the Coeur d'Alene-Spokane River Basin Water System

Civil Case No. 49576

NOTICE of CLAIM for Water Right number: 91-7733 (IDWR number)

BLMIDENT: 9106806401 Stg: F StFed: F

NAME and ADDRESS
United States of America acting through
Bureau of Land Management
Idaho State Office
1387 South Vinnell Way
Boise, ID 83709 - 1657

OtherRight and date: 4/17/1926

SOURCE: Source: SPRING Tributary: SINKS

QUANTITY: 0.02 CFS or VOLUME: 0 Acre Feet

☐ *The quantity of water under this right for stockwater shall not exceed 13,000 gallons per day.*

PRIORITY DATE: 04/17/1926 Diversion Means: UNDEVELOPED SPRING

REMARKS: Reserved pursuant to Federal law (PWR)
This water right is claimed based on Federal Law with an April 17, 1926, date of priority pursuant to an executive order signed the same date and known as Public Water Reserve 107.

POINT of DIVERSION:

Twnship	Range	Section	T1	T2	T3	LOT	B/E	within the	County of
47N	01W	25	NE	SW	SE			9	BENEWAH

PURPOSE and PERIOD OF USE:

Purpose of Use	Period of Use (from - to):		Rate in CFS	or	Volume in AcFt
04	0101	1231	0.02		0

CONSUMPTIVE USE: *de minimis* stockwater DATE: 05-Dec-12

OTHER PROVISIONS NECESSARY FOR DEFINITION or ADMINISTRATION OF THIS WATER RIGHT:
The quantity of water decreed for this water right for stockwater use is not a determination of historical beneficial use.

PLACE of USE:

Water Use	Twn	Rge	Sec	T1	T2	LOT	Acres	within the	County of
04	47N	01W	25	SW	SE			9	BENEWAH



9106806401

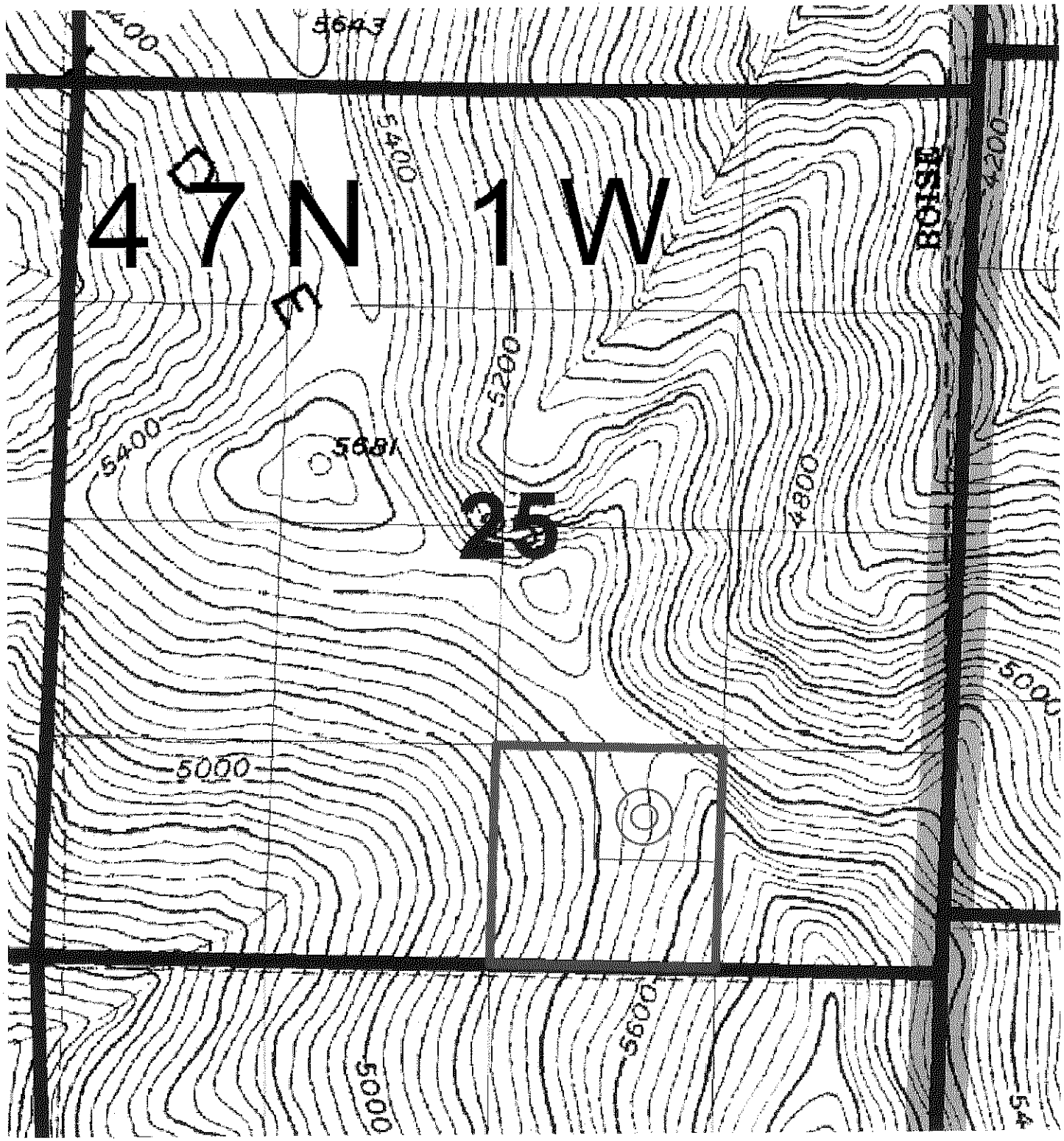
47N 1W
25
5643
5400
5200
5400
5681
4800
5000
5000
5600
5000
4200
BOISE

9106806401

9106**80**6401 associated with development 9106**48**6401

TOWNSHIP 47 NORTH RANGE 1 WEST OF THE BO MERIDIAN, IDAHO

COEUR D'ALENE DISTRICT

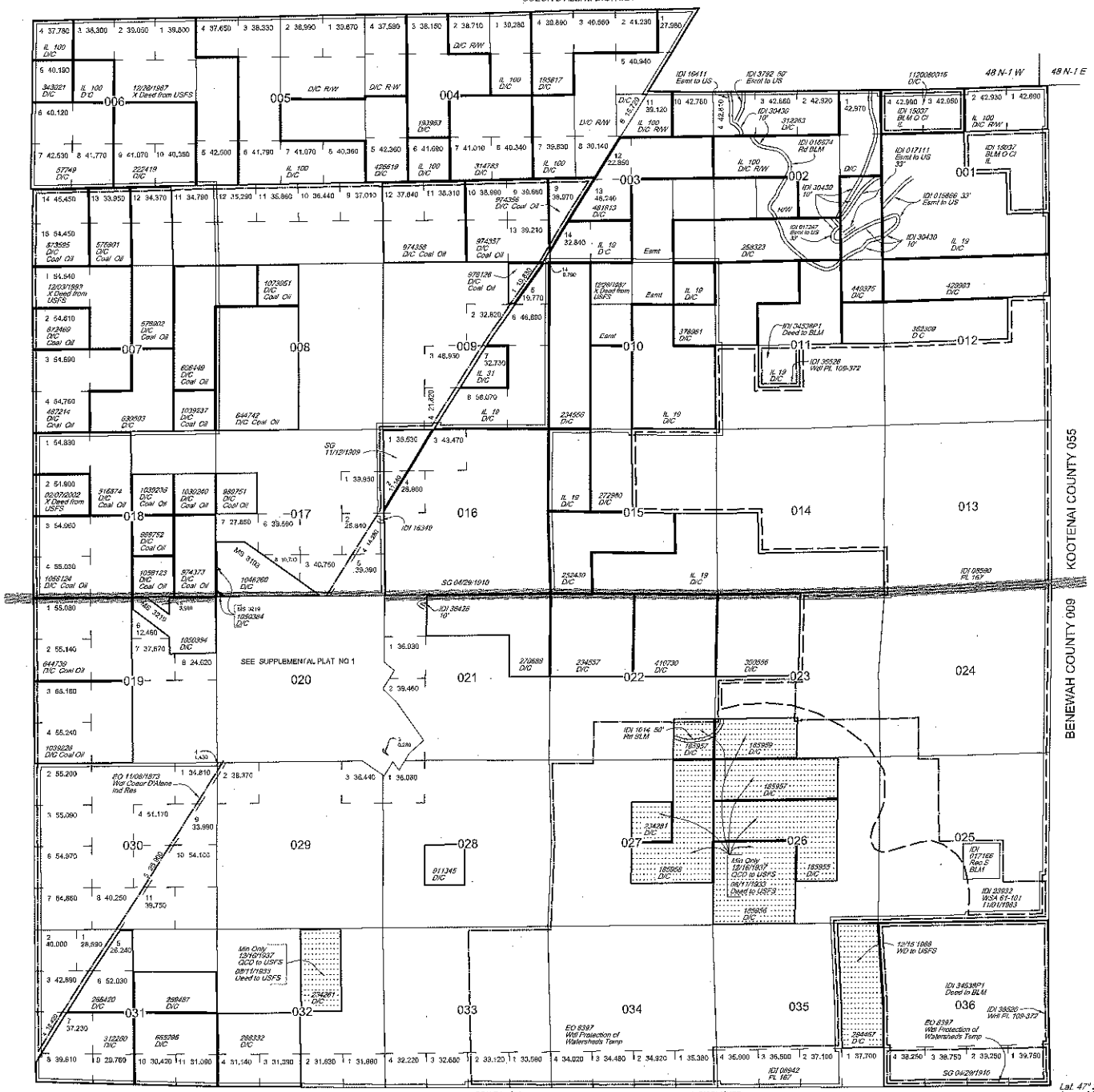

STATUS OF PUBLIC DOMAIN LAND AND MINERAL TITLES AND ACQUIRED LANDS

MT PLAT

INDEX TO SEGREGATED TRACTS				
RESURVEY	ORIGINAL SURVEY			
TRACT NO.	T	R.	SEC	SUBDIVISION

SO 02/16/1938 permit to USFS
Sec 5: Lot 12, Fire Lookout
Secs 5,17 : Road

Dept of Agri O 09/13/1956, all land Acq by USFS administered as part of St Joe NF within
Sec 22: SESE
Sec 23: S2SW
Sec 26: W2NE, W2, NWSE
Sec 27: NENE, S2NE, N2SE
Sec 32: W2NE

Dept of Agri O 09/13/1956, All land Acq by USFS administered as part of Coeur d'Alene NF within
Sec 2: N2SW
Sec 3: S2
Sec 5: W2W2
Sec 6
Sec 7: NW
Sec 10: N2
Sec 18: SWNW

Act of Cong 05/19/1958, Rest all undisposed of Ceded land in Coeur d'Alene NF Ind Res to tribal ownership

IDI 08942 Det PL 167 (Act of Cong 07/23/1956) completed 08/09/1960. All PD surface Mgmt by BLM

IDI 08590 Det PL 167 (Act of Cong 07/23/1956) completed 09/26/1960. All PD surface Mgmt by BLM

FOR ORDERS EFFECTING DISPOSAL OR USE OF UNIDENTIFIED LAND REFER TO INDEX OF MISCELLANEOUS DOCUMENTS

FILE REF:	ID080470N0010WaM100000.dwg
CONVERTED TIFF:	10/27/2008 BY: LFM
LAST UPDATED:	09/17/2010 BY: JCB
QA/QC #1:	QA/QC #2:
POSTED TO PUBLIC RECORDS:	September 17, 2010 BY:
PUBLIC LAND SURVEY SYSTEM (PLSS)	
BLM GCDB ACQUIRED:	04/26/2005
OTHER:	N/A
PROJECTED COORDINATE SYSTEM:	UTM ZONE 11N, NAD 1983
NOTES:	
USE PLATS:	

Boise Mer.
T. 47 N
R. 1 W

U.S. Bureau of Land Management - Idaho State Office
1387 S. Vinnell Way Boise, Idaho 83709
(208) 373-4000

SCALE in chains

SCALE in feet

SCALE in meters

NORTH

DISCLAIMER:

This plat is only a graphic display of the Bureau of Land Management's (BLM) Record of Title and township survey data. Records hereon do not reflect title changes which may have been affected by lateral movements of river or other bodies of water. Refer to cadastral surveys for official information.

The notation shown on withdrawals represent the last action taken, but may not be the effective date. See the historical index for the date of original withdrawal order.

No warranty is made by the Bureau of Land Management. The accuracy, reliability, or completeness of these data for individual use or aggregate use with other data is not guaranteed.

RECEIVED
DEC 14 2012
DEPARTMENT OF
WATER RESOURCES

WATER RIGHT CLAIM VERIFICATION

STATE OF IDAHO)
) ss:
COUNTY OF ADA)

CLAIMANT VERIFICATION:

Water Right Number: 91-7734 **(9106487006)**

(a.) By signing below, I acknowledge that I have received, read, and understand the form entitled "How you will receive notices in the Coeur d'Alene-Spokane River Basin Adjudication." (b.) I do___ do not _X_ wish to receive and pay a small annual fee for monthly copies of the docket sheet.

For Organizations:

I do solemnly swear and affirm that I am Fredric W. Price, Water Rights Specialist of United States of America, acting through U.S.D.I., BLM, that I have signed the foregoing documents in the space below as Water Rights Specialist of United States of America, acting through U.S.D.I., BLM and that the statements contained in the foregoing documents are true and correct.

Signature of Authorized Agent Fredric W. Price for the United States of America, acting through U.S.D.I., BLM

NOTARY:
Subscribed and sworn to before me on this 5th day of December, 2012.

Seal

SHERMAN SCOTT BEAZER
NOTARY
PUBLIC
STATE OF IDAHO

Sherman Scott Beazer
Notary Public in and for: State of Idaho
Residing at: Boise, Idaho
My Commission Expires: December 10, 2015

SCANNED

RECEIVED
DEC 14 2012
DEPARTMENT OF WATER RESOURCES

IN THE DISTRICT OF THE FIFTH JUDICIAL DISTRICT OF THE STATE OF IDAHO, IN AND FOR THE COUNTY OF TWIN FALLS

In Re: The General Adjudication of Rights to the Use of Water from the Coeur d'Alene-Spokane River Basin Water System

Civil Case No. 49576

NOTICE of CLAIM for Water Right number: 91-7734 (IDWR number)

BLMIDENT: 9106487006 Stg: F StFed: F

NAME and ADDRESS
United States of America acting through
Bureau of Land Management
Idaho State Office
1387 South Vinnell Way
Boise, ID 83709 - 1657

OtherRight and date: 4/17/1926

SOURCE: Source: LAKE Tributary: DELANEY CREEK

QUANTITY: 0.02 CFS or VOLUME: 6.75 Acre Feet

☐ *The quantity of water under this right for stockwater shall not exceed 13,000 gallons per day.*

PRIORITY DATE: 04/17/1926 Diversion Means: LAKE LOCALLY KNOWN AS DELANEY LAKE

REMARKS: Reserved pursuant to Federal law (PWR)

This water right is claimed based on Federal Law with an April 17, 1926, date of priority pursuant to an executive order signed the same date and known as Public Water Reserve 107.

POINT of DIVERSION:

Twnship	Range	Section	T1	T2	T3	LOT	B/E	within the	County of
43N	04E	28	SW	NW	NE			79	SHOSHONE

PURPOSE and PERIOD OF USE:

Purpose of Use	Period of Use (from - to):		Rate in CFS	or Volume in AcFt
04	0101	1231	0.02	6.75

CONSUMPTIVE USE: *de minimis* stockwater DATE: 05-Dec-12

OTHER PROVISIONS NECESSARY FOR DEFINITION or ADMINISTRATION OF THIS WATER RIGHT:

The quantity of water decreed for this water right for stockwater use is not a determination of historical beneficial use.

PLACE of USE:

Water Use	Twn	Rge	Sec	T1	T2	LOT	Acres	within the	County of
04	43N	04E	28	NW	NE			79	SHOSHONE



9106487006

9106487006

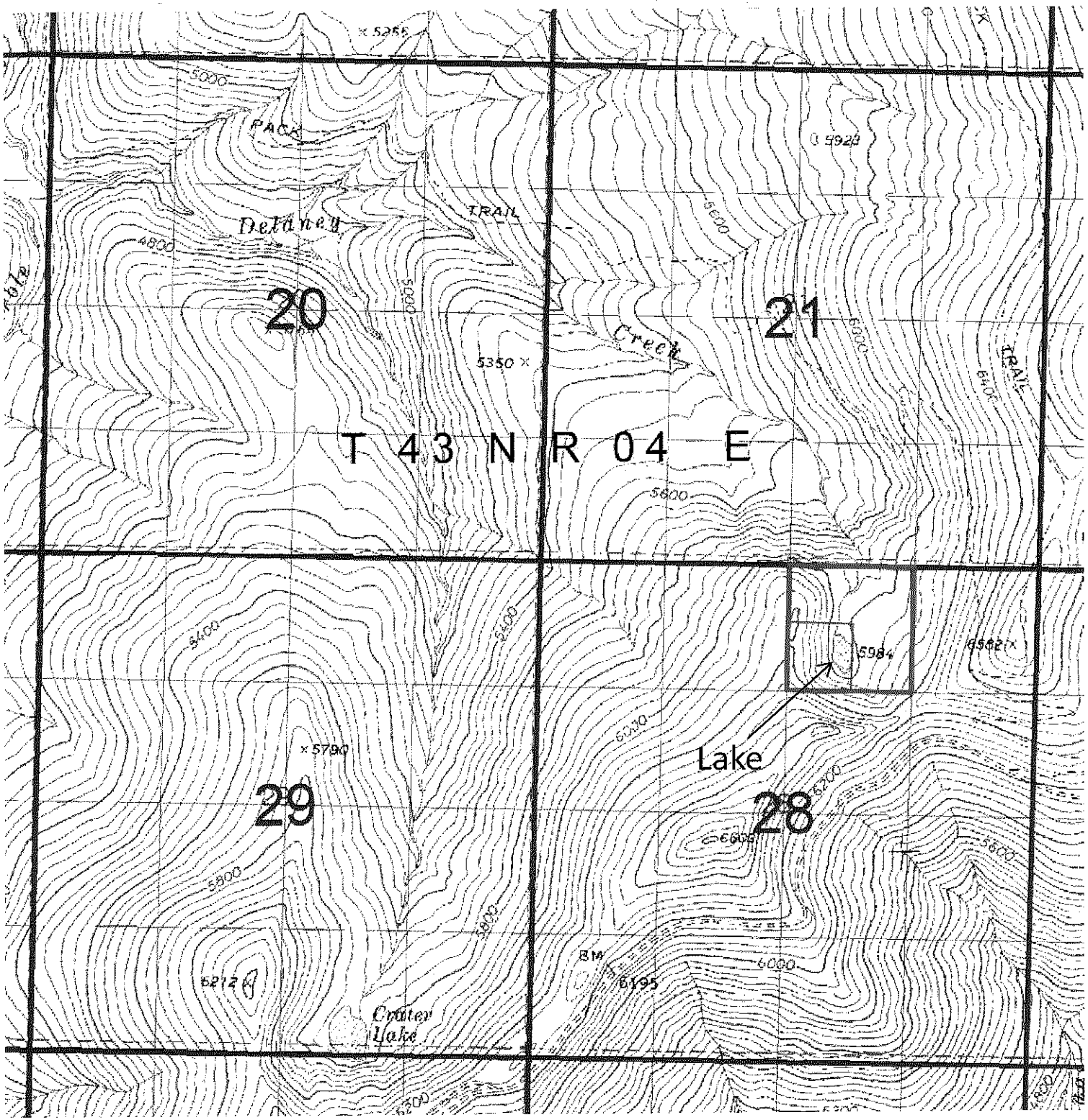
PACK
TRAIL
Delaney
Creek
TRAIL
20
21
T 43 N R 04 E
Lake
28
29
Crater
Lake
5984
5790
6212
6195
5350
5928
5000
4800
5600
6000
6400
5400
6010
6700
5800
6000

TOWNSHIP 43 NORTH RANGE 4 EAST OF THE BOI . MERIDIAN, IDAHO

SHOSHONE COUNTY 079

COEUR D'ALENE DISTRICT

STATUS OF PUBLIC DOMAIN LAND AND MINERAL TITLES AND ACQUIRED LANDS

MT PLAT

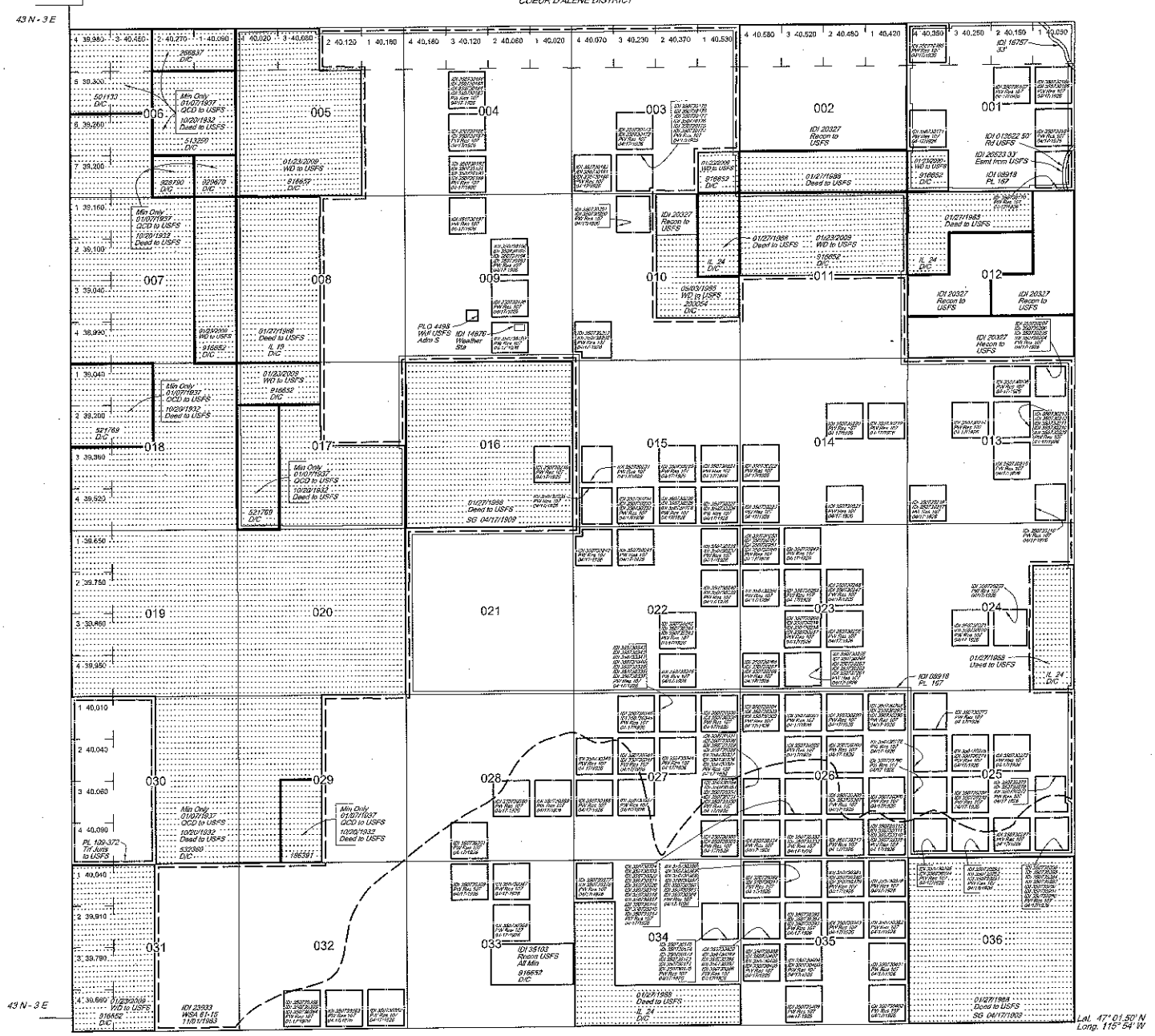

INDEX TO SEGREGATED TRACTS				
RESURVEY			ORIGINAL SURVEY	
TRACT NO	T	R	SEC	SUBDIVISION

IDI 08918 Del PL 167 (Act of Cong 07/23/1955) completed 03/16/1961. All PD Surface Mgmt by BLM

Dept of Agri O 09/13/1956, all land within Tp Acq by USFS administered as part of St Joe NF

PX WD to US NOE until Order Issues Sec 4 S2NE, E2SW, SE

Dt 35073, PW Res 107, EO 04/17/1926; Withdrews Public Land containing a spring or waterhole from settlement, location, sale or entry. US vs. Idaho, 131 Idaho 468, 959 P. 2d 449 (1998)

FOR ORDERS EFFECTING DISPOSAL OR USE OF UNIDENTIFIED LAND REFER TO INDEX OF MISCELLANEOUS DOCUMENTS

FILE REF:	ID080430N0040EaM100000.dwg
CONVERTED TIFF: 06/18/2007	BY: ST
LAST UPDATED: 05/24/2011	BY: JCB
QA/QC #1:	QA/QC #2:
POSTED TO PUBLIC RECORDS:	May 24, 2011
	BY:
PUBLIC LAND SURVEY SYSTEM (PLSS)	
BLM GCDB ACQUIRED:	04/26/2005
OTHER:	N/A
PROJECTED COORDINATE SYSTEM:	UTM ZONE 11N, NAD 1983
NOTES:	
USE PLATS:	

Boise Mer.
T. 43 N
R. 4 E

U.S. Bureau of Land Management - Idaho State Office
1387 S. Vinnell Way Boise, Idaho 83709
(208) 373-4000

SCALE in chains

SCALE in feet

SCALE in meters

NORTH

DISCLAIMER:

This plat is only a graphic display of the Bureau of Land Management's (BLM) Record of Title and township survey data. Records hereon do not reflect title changes which may have been affected by lateral movements of river or other bodies of water. Refer to cadastral surveys for official information.

The notation shown on withdrawals represent the last action taken, but may not be the effective date. See the historical index for the date of original withdrawal order.

No warranty is made by the Bureau of Land Management. The accuracy, reliability, or completeness of these data for individual use or aggregate use with other data is not guaranteed.

RECEIVED
DEC 14 2012
DEPARTMENT OF
WATER RESOURCES

WATER RIGHT CLAIM VERIFICATION

STATE OF IDAHO)
) ss:
COUNTY OF ADA)

CLAIMANT VERIFICATION:

Water Right Number: 91-7735 **(9106487004)**

(a.) By signing below, I acknowledge that I have received, read, and understand the form entitled "How you will receive notices in the Coeur d'Alene-Spokane River Basin Adjudication." (b.) I do___ do not _X_ wish to receive and pay a small annual fee for monthly copies of the docket sheet.

For Organizations:

I do solemnly swear and affirm that I am Fredric W. Price, Water Rights Specialist of United States of America, acting through U.S.D.I., BLM, that I have signed the foregoing documents in the space below as Water Rights Specialist of United States of America, acting through U.S.D.I., BLM and that the statements contained in the foregoing documents are true and correct.

Signature of Authorized Agent _____ for the United States of America, acting through U.S.D.I., BLM

NOTARY:
Subscribed and sworn to before me on this 5th day of December, 2012.

Seal



_____
Sherman Scott Beazer
Notary Public in and for: State of Idaho
Residing at: Boise, Idaho
My Commission Expires: December 10, 2015

SCANNED

RECEIVED
DEC 14 2012
DEPARTMENT OF
WATER RESOURCES

IN THE DISTRICT OF THE FIFTH JUDICIAL DISTRICT OF THE STATE OF IDAHO, IN AND FOR THE COUNTY OF TWIN FALLS

In Re: The General Adjudication of Rights to the Use of Water from the Coeur d'Alene-Spokane River Basin Water System

Civil Case No. 49576

NOTICE of CLAIM for Water Right number: 91-7735 (IDWR number)

BLMIDENT: 9106487004 Stg: F StFed: F

NAME and ADDRESS
United States of America acting through
Bureau of Land Management
Idaho State Office
1387 South Vinnell Way
Boise, ID 83709 - 1657

OtherRight and date: 4/17/1926

SOURCE: Source: SPRING Tributary: DELANEY CREEK

QUANTITY: 0.02 CFS or VOLUME: 0 Acre Feet

FYI ☐ *The quantity of water under this right for stockwater shall not exceed 13,000 gallons per day.*

PRIORITY DATE: 04/17/1926 Diversion Means: UNDEVELOPED SPRING

REMARKS: Reserved pursuant to Federal law (PWR)
This water right is claimed based on Federal Law with an April 17, 1926, date of priority pursuant to an executive order signed the same date and known as Public Water Reserve 107.

POINT of DIVERSION:

Twnship	Range	Section	T1	T2	T3	LOT	B/E	within the	County of
43N	04E	28	NW	NE	NE			79	SHOSHONE

PURPOSE and PERIOD OF USE:

Purpose of Use	Period of Use (from - to):		Rate in CFS	or	Volume in AcFt
04	0101	1231	0.02		0

CONSUMPTIVE USE: *de minimis* stockwater DATE: 05-Dec-12

OTHER PROVISIONS NECESSARY FOR DEFINITION or ADMINISTRATION OF THIS WATER RIGHT:
The quantity of water decreed for this water right for stockwater use is not a determination of historical beneficial use.

PLACE of USE:

Water Use	Twn	Rge	Sec	T1	T2	LOT	Acres	within the	County of
04	43N	04E	28	NE	NE			79	SHOSHONE



9106487004

9106487004

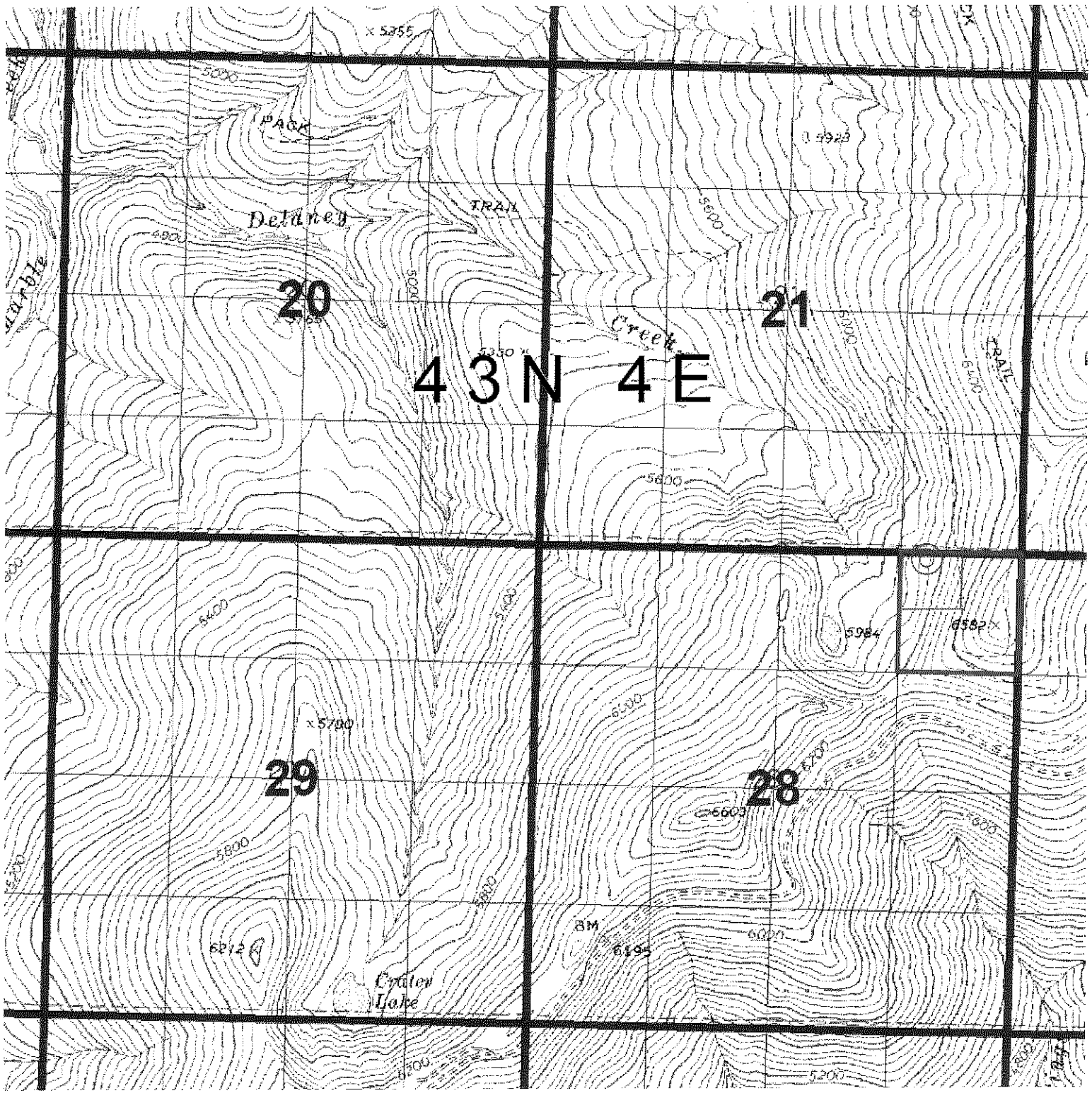
43 N 4 E
20
21
29
28
Delaney
TRAIL
Creek
Crater Lake
BM
6195
6212
6984
6582
6603
5800
5600
5400
5200
6000
6200
6400
6600
6800
x 5700
x 5955
x 5928
x 5330

91_7004a

91_7004b

TOWNSHIP 43 NORTH RANGE 4 EAST OF THE BOI_ _ MERIDIAN, IDAHO

SHOSHONE COUNTY 079
COEUR D'ALENE DISTRICT

STATUS OF PUBLIC DOMAIN LAND AND MINERAL TITLES AND ACQUIRED LANDS

MT PLAT

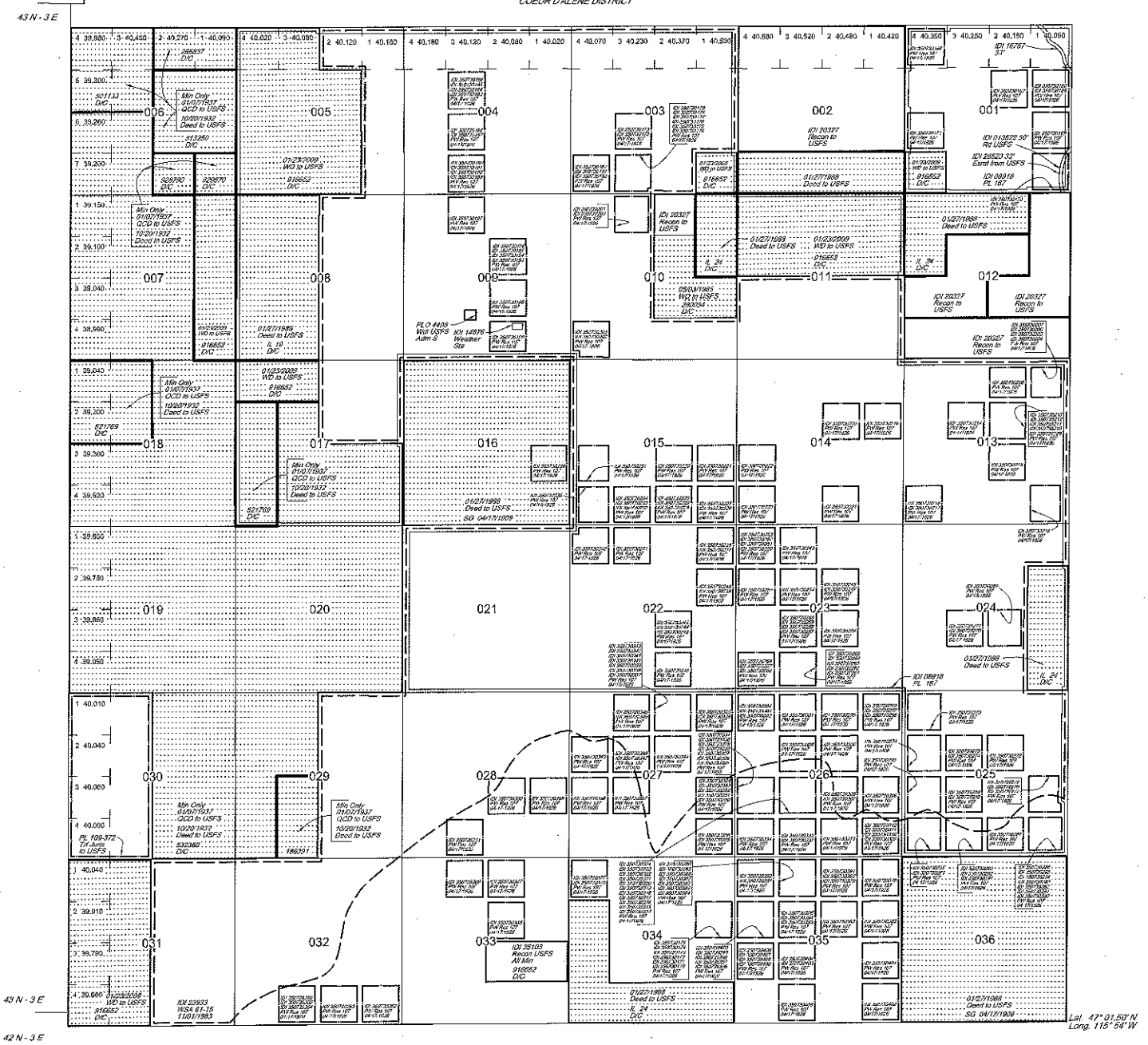

INDEX TO SEGREGATED TRACTS

RESURVEY				ORIGINAL SURVEY	
TRACT NO	T	R	SEC	SUBDIVISION	

IDI 08918 Dot PL 167 (Act of Cong 07/23/1955) completed 03/16/1961. All PD Surface Mgmt by BLM

Dept of Agri O 09/13/1956, all land within Tp Acq by USFS administered as part of St Joe NF

PX WD to US NOE until Order Issues Sec 4 S2NE, E2SW, SE

DI 35073, PW Res 107, EO 04/17/1926; Withdraws Public Land containing a spring or waterhole from settlement, location, sale or entry, US vs. Idaho, 131 Idaho 468, 959 P. 2d 449 (1998)

FOR ORDERS EFFECTING DISPOSAL OR USE OF UNIDENTIFIED LAND REFER TO INDEX OF MISCELLANEOUS DOCUMENTS

FILE REF:	ID060430N00408aM100000.dwg
CONVERTED TIFF:	06/18/2007 BY: ST
LAST UPDATED:	05/24/2011 BY: JGB
QA/QC #1:	QA/QC #2:
POSTED TO PUBLIC RECORDS:	May 24, 2011
BY:	
PUBLIC LAND SURVEY SYSTEM (PLSS)	
BLM GCDB ACQUIRED:	04/26/2005
OTHER:	N/A
PROJECTED COORDINATE SYSTEM:	UTM ZONE 11N, NAD 1983
NOTES:	
USE PLATS:	

Boise Mer.
T. 43 N
R. 4 E

U.S. Bureau of Land Management - Idaho State Office
1387 S. Vinnell Way Boise, Idaho 83709
(208) 373-4000

SCALE in chains: 10 5 0 10 20 30 60
SCALE in feet: 1000 500 0 1000 2000 4000
SCALE in meters: 250 0 250 500 1000

NORTH

DISCLAIMER:

This plat is only a graphic display of the Bureau of Land Management's (BLM) Record of Title and township survey data. Records hereon do not reflect title changes which may have been effected by lateral movements of river or other bodies of water. Refer to cadastral surveys for official information.

The notation shown on withdrawals represent the last action taken, but may not be the effective date. See the historical index for the date of original withdrawal order.

No warranty is made by the Bureau of Land Management. The accuracy, reliability, or completeness of these data for individual use or aggregate use with other data is not guaranteed.

RECEIVED
DEC 14 2012
DEPARTMENT OF
WATER RESOURCES

WATER RIGHT CLAIM VERIFICATION

STATE OF IDAHO)
) ss:
COUNTY OF ADA)

CLAIMANT VERIFICATION:

Water Right Number: 91-7736 **(9106487003)**

(a.) By signing below, I acknowledge that I have received, read, and understand the form entitled "How you will receive notices in the Coeur d'Alene-Spokane River Basin Adjudication." (b.) I do___ do not _X_ wish to receive and pay a small annual fee for monthly copies of the docket sheet.

For Organizations:

I do solemnly swear and affirm that I am Fredric W. Price, Water Rights Specialist of United States of America, acting through U.S.D.I., BLM, that I have signed the foregoing documents in the space below as Water Rights Specialist of United States of America, acting through U.S.D.I., BLM and that the statements contained in the foregoing documents are true and correct.

Signature of Authorized Agent _____ for the United States of America, acting through U.S.D.I., BLM

NOTARY:
Subscribed and sworn to before me on this 5th day of December, 2012.

Seal



Sherman Scott Beazer
Notary Public in and for: State of Idaho
Residing at: Boise, Idaho
My Commission Expires: December 10, 2015

SCANNED

RECEIVED
DEC 14 2012
DEPARTMENT OF WATER RESOURCES

IN THE DISTRICT OF THE FIFTH JUDICIAL DISTRICT OF THE STATE OF IDAHO, IN AND FOR THE COUNTY OF TWIN FALLS

In Re: The General Adjudication of Rights to the Use of Water from the Coeur d'Alene-Spokane River Basin Water System) Civil Case No. 49576

NOTICE of CLAIM for Water Right number: 91-7736 (IDWR number)

BLMIDENT: 9106487003 Stg: F StFed: F

NAME and ADDRESS: United States of America acting through Bureau of Land Management, Idaho State Office, 1387 South Vinnell Way, Boise, ID 83709 - 1657

OtherRight and date: 4/17/1926

SOURCE: Source: SPRING; Tributary: DELANEY CREEK

QUANTITY: 0.02 CFS or VOLUME: 0 Acre Feet

☐ *The quantity of water under this right for stockwater shall not exceed 13,000 gallons per day.*

PRIORITY DATE: 04/17/1926 Diversion Means: UNDEVELOPED SPRING

REMARKS: Reserved pursuant to Federal law (PWR)
This water right is claimed based on Federal Law with an April 17, 1926, date of priority pursuant to an executive order signed the same date and known as Public Water Reserve 107.

POINT of DIVERSION:

Twnship	Range	Section	T1	T2	T3	LOT	B/E	within the	County of
43N	04E	21	SE	NE	NE			79	SHOSHONE

PURPOSE and PERIOD OF USE:

Purpose of Use	Period of Use (from - to):		Rate in CFS	or	Volume in AcFt
04	0101	1231	0.02		0

CONSUMPTIVE USE: *de minimis* stockwater DATE: 05-Dec-12

OTHER PROVISIONS NECESSARY FOR DEFINITION or ADMINISTRATION OF THIS WATER RIGHT:
The quantity of water decreed for this water right for stockwater use is not a determination of historical beneficial use.

PLACE of USE:

Water Use	Twn	Rge	Sec	T1	T2	LOT	Acres	within the	County of
04	43N	04E	21	NE	NE			79	SHOSHONE



9106487003

9106487003

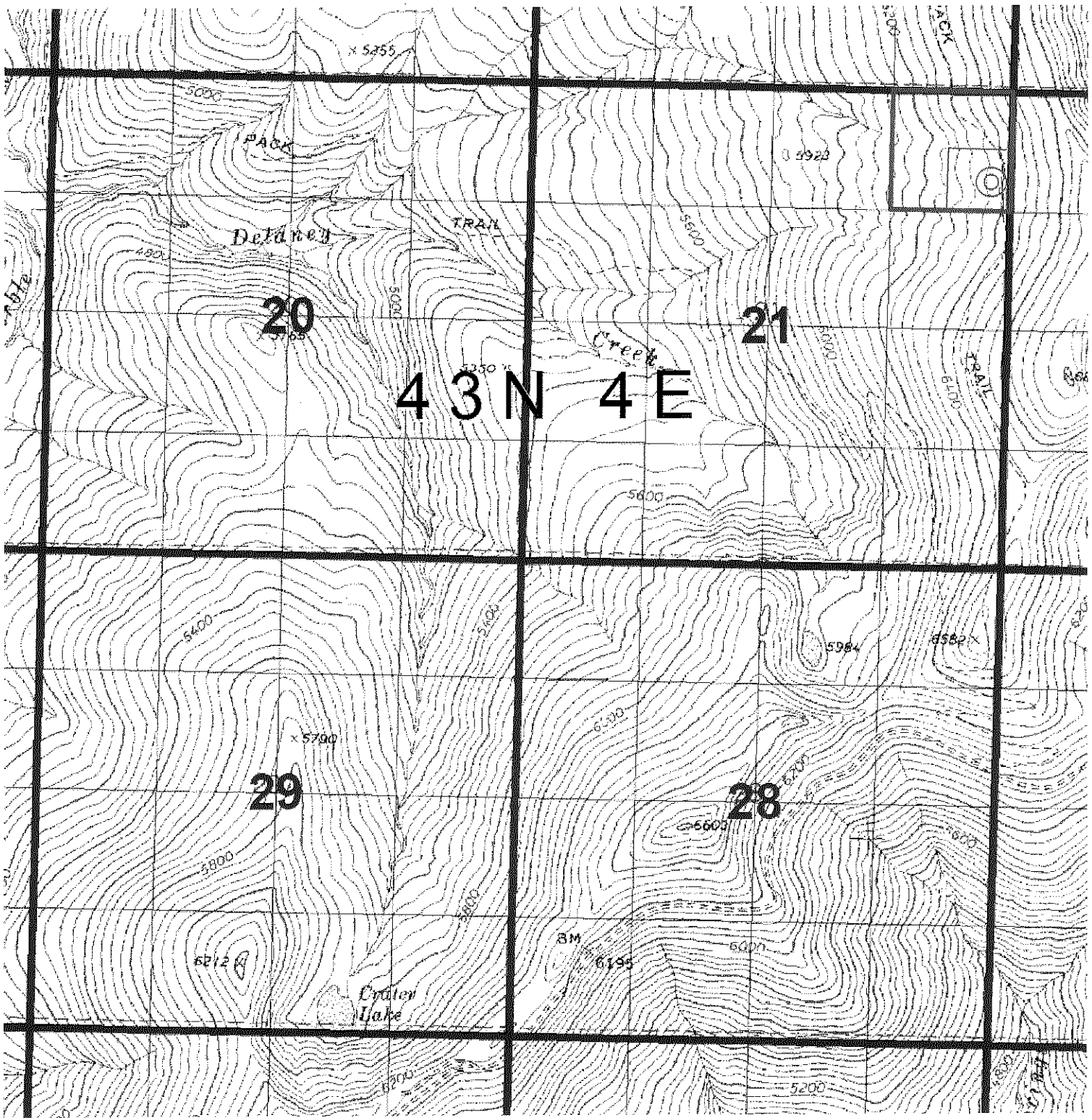
43N 4E
20
21
29
28
Delaney
Creek
TRAIL
PACK
Crater
Lake
5455
5923
5984
6582
5790
6605
6212
6195
BM
5000
4800
5600
5400
5800
6000
6200
5200

91_7003a

91_7003b

91_7003d

TOWNSHIP 43 NORTH RANGE 4 EAST OF THE BO MERIDIAN, IDAHO

SHOSHONE COUNTY 079
COEUR D'ALENE DISTRICT

STATUS OF PUBLIC DOMAIN
LAND AND MINERAL TITLES
AND ACQUIRED LANDS

MT PLAT

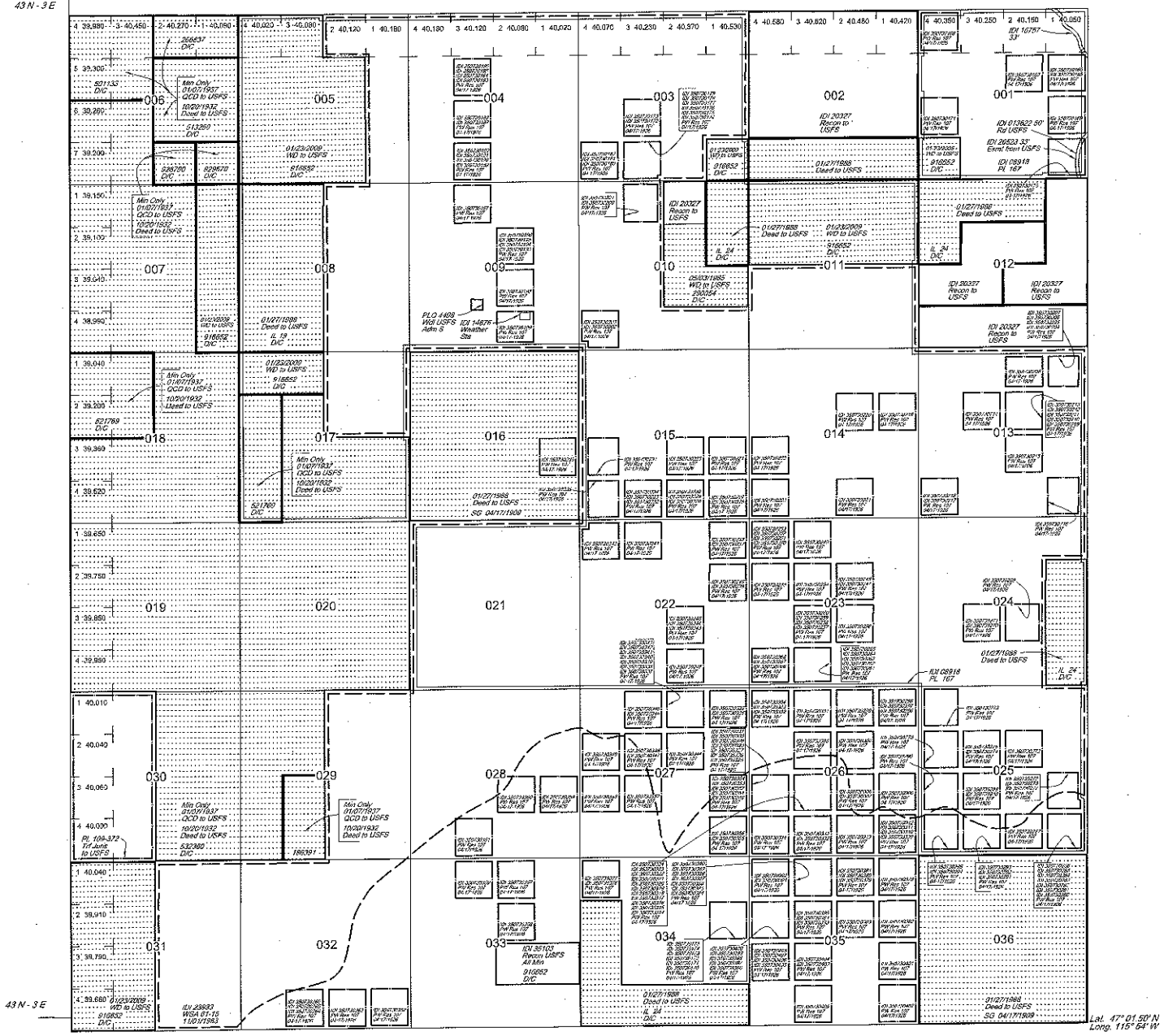

INDEX TO SEGREGATED TRACTS

RESURVEY			ORIGINAL SURVEY	
TRACT NO	T	R	SEC	SUBDIVISION

IDI 08918 Det PL 167 (Act of Cong 07/23/1955) completed 03/16/1961. All PD Surface Mgmt by BLM

Dept of Agri O 09/13/1956, all land within Tp Acq by USFS administered as part of St Joe NF

PX WD to US NOE until Order Issues Sec 4 S2NE, E2SW, SE

DI 35073, PW Res 107, EO 04/17/1926; Withdraws Public Land containing a spring or waterhole from settlement, location, sale or entry. US vs. Idaho, 131 Idaho 468, 959 P. 2d 449 (1998)

FOR ORDERS EFFECTING DISPOSAL OR USE OF UNIDENTIFIED LAND REFER TO INDEX OF MISCELLANEOUS DOCUMENTS

FILE REF:	ID080430N0040EaM100000.dwg
CONVERTED TIFF: 05/18/2007	BY: ST
LAST UPDATED: 05/24/2011	BY: JCB
QA/QC #1:	QA/QC #2:
POSTED TO PUBLIC RECORDS:	May 24, 2011
BY:	
PUBLIC LAND SURVEY SYSTEM (PLSS)	
BLM GCDB ACQUIRED:	04/26/2005
OTHER:	N/A
PROJECTED COORDINATE SYSTEM:	UTM ZONE 11N, NAD 1983
NOTES:	
USE PLATS:	

U.S. Bureau of Land Management - Idaho State Office
1387 S. Vinnell Way Boise, Idaho 83709
(208) 373-4000

SCALE in chains

SCALE in feet

SCALE in meters

NORTH

DISCLAIMER:

This plat is only a graphic display of the Bureau of Land Management's (BLM) Record of Title and township survey data. Records hereon do not reflect title changes which may have been affected by lateral movements of river or other bodies of water. Refer to cadastral surveys for official information.

The notation shown on withdrawals represent the last action taken, but may not be the effective date. See the historical index for the date of original withdrawal order.

No warranty is made by the Bureau of Land Management. The accuracy, reliability, or completeness of these data for individual use or aggregate use with other data is not guaranteed.

Boise Mer.
T. 43 N
R. 4 E

RECEIVED
DEC 14 2012
DEPARTMENT OF
WATER RESOURCES

WATER RIGHT CLAIM VERIFICATION

STATE OF IDAHO)
) ss:
COUNTY OF ADA)

CLAIMANT VERIFICATION:

Water Right Number: 91-7737 **(9106487000)**

(a.) By signing below, I acknowledge that I have received, read, and understand the form entitled "How you will receive notices in the Coeur d'Alene-Spokane River Basin Adjudication." (b.) I do___ do not _X_ wish to receive and pay a small annual fee for monthly copies of the docket sheet.

For Organizations:

I do solemnly swear and affirm that I am Fredric W. Price, Water Rights Specialist of United States of America, acting through U.S.D.I., BLM, that I have signed the foregoing documents in the space below as Water Rights Specialist of United States of America, acting through U.S.D.I., BLM and that the statements contained in the foregoing documents are true and correct.

Signature of Authorized Agent _____ for the United States of America, acting through U.S.D.I., BLM

NOTARY:
Subscribed and sworn to before me on this 5th day of December, 2012.

Seal

SHERMAN SCOTT BEAZER
NOTARY
PUBLIC
STATE OF IDAHO

_____
Sherman Scott Beazer
Notary Public in and for: State of Idaho
Residing at: Boise, Idaho
My Commission Expires: December 10, 2015

SCANNED

RECEIVED
DEC 14 2012
DEPARTMENT OF WATER RESOURCES

IN THE DISTRICT OF THE FIFTH JUDICIAL DISTRICT OF THE STATE OF IDAHO, IN AND FOR THE COUNTY OF TWIN FALLS

In Re: The General Adjudication of Rights to the Use of Water from the Coeur d'Alene-Spokane River Basin Water System

Civil Case No. 49576

NOTICE of CLAIM for Water Right number: 91-7737 (IDWR number)

BLMIDENT: 9106487000 Stg: F StFed: F

NAME and ADDRESS
United States of America acting through
Bureau of Land Management
Idaho State Office
1387 South Vinnell Way
Boise, ID 83709 - 1657

OtherRight and date: 4/17/1926

SOURCE:

Source	Tributary
SPRING	DELANEY CREEK

QUANTITY: 0.02 CFS or VOLUME: 0 Acre Feet

☐ *The quantity of water under this right for stockwater shall not exceed 13,000 gallons per day.*

PRIORITY DATE: 04/17/1926 Diversion Means: UNDEVELOPED SPRING

REMARKS: Reserved pursuant to Federal law (PWR)

This water right is claimed based on Federal Law with an April 17, 1926, date of priority pursuant to an executive order signed the same date and known as Public Water Reserve 107.

POINT of DIVERSION:

Twnship	Range	Section	T1	T2	T3	LOT	B/E	within the	County of
43N	04E	21	NE	SE	NE			79	SHOSHONE

PURPOSE and PERIOD OF USE:

Purpose of Use	Period of Use (from - to):		Rate in CFS	or Volume in AcFt
04	0101	1231	0.02	0

CONSUMPTIVE USE: *de minimis* stockwater DATE: 05-Dec-12

OTHER PROVISIONS NECESSARY FOR DEFINITION or ADMINISTRATION OF THIS WATER RIGHT:

The quantity of water decreed for this water right for stockwater use is not a determination of historical beneficial use.

PLACE of USE:

Water Use	Twn	Rge	Sec	T1	T2	LOT	Acres	within the	County of
04	43N	04E	21	SE	NE			79	SHOSHONE



9106487000

9106487000

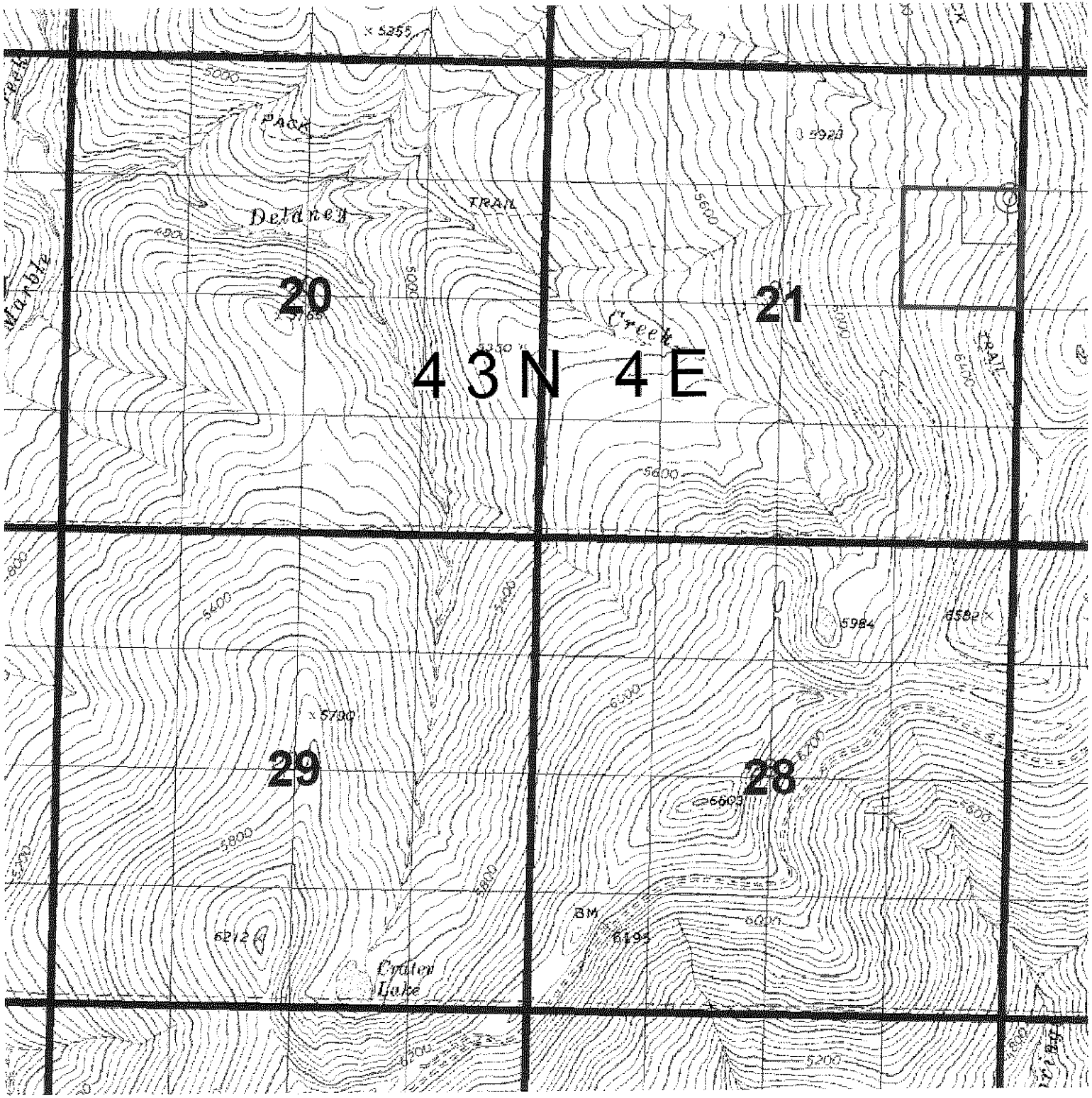
43N 4E
20
21
29
28
Delaney
Creek
TRAIL
PACK
Marble
Cutler Lake
BM
5255
5984
5582
5603
6212
6195

91_7000a


91_7000b

91_7000c

TOWNSHIP 43 NORTH RANGE 4 EAST OF THE BOISE MERIDIAN, IDAHO

SHOSHONE COUNTY 079
COEUR D'ALENE DISTRICT

44 N - 3 E | 44 N - 4 E

43 N - 3 E

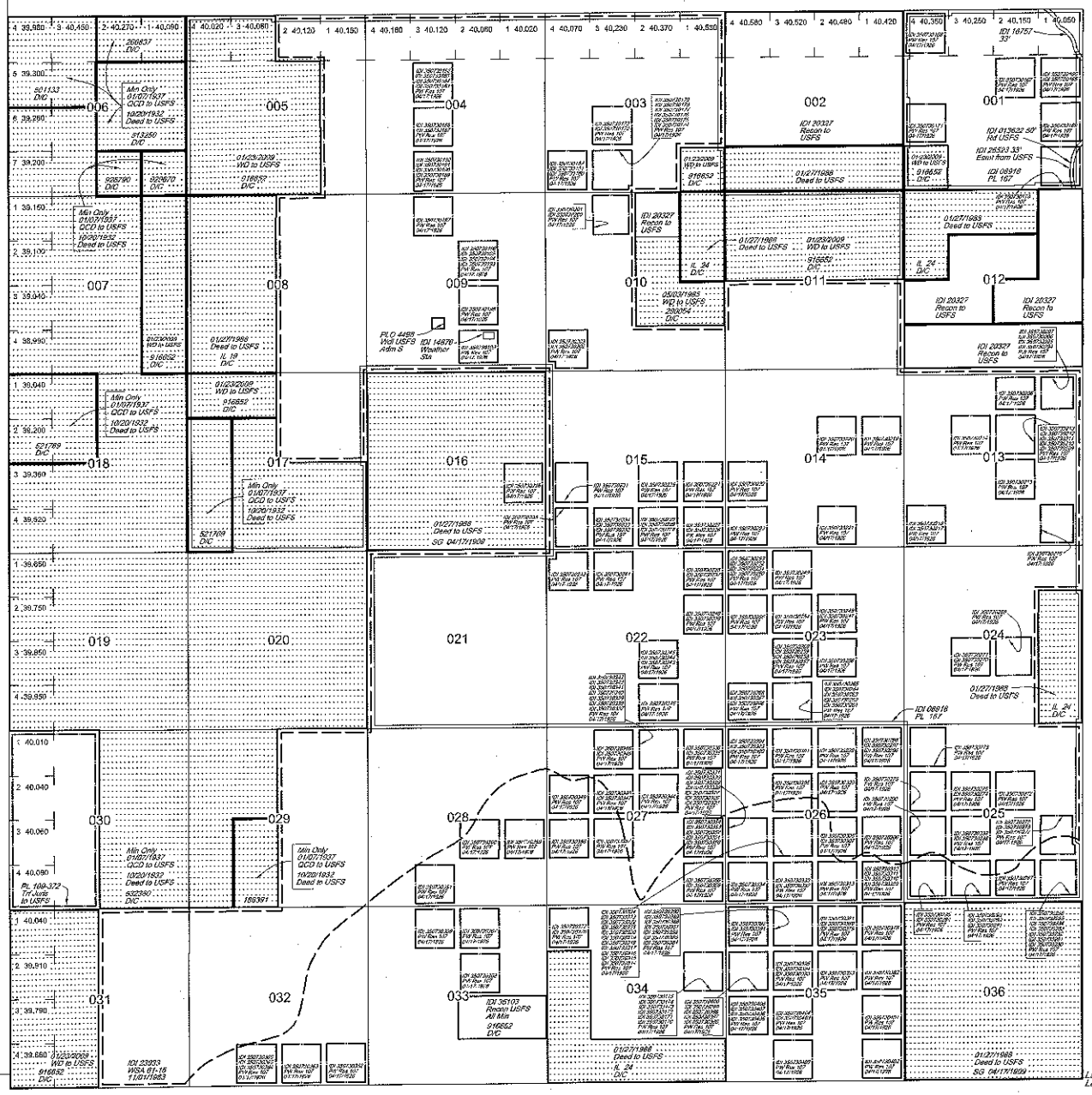
001
002
003
004
005
006
007
008
009
010
011
012
013
014
015
016
017
018
019
020
021
022
023
024
025
026
027
028
029
030
031
032
033
034
035
036
IDI 20327 Recon to USFS
01/27/1988 Deed to USFS
01/27/1983 Deed to USFS
01/27/1988 Deed to USFS SG 04/17/1926
IDI 08918 PL 167
IDI 26533 33' East from USFS
IDI 16757 33'
IDI 14876 Weather Sta
PLO 4489 Wdl USFS Adm S
IDI 35103 Recon USFS All Mis
IDI 22933 WSA 61-15 11/01/1983
Min Only 01/07/1937 QCD to USFS 10/20/1932 Deed to USFS
Min Only 01/07/1937 QCD to USFS 10/20/1932 Deed to USFS
Min Only 01/07/1937 QCD to USFS 10/20/1932 Deed to USFS
Min Only 01/07/1937 QCD to USFS 10/20/1932 Deed to USFS
Min Only 01/07/1937 QCD to USFS 10/20/1932 Deed to USFS
Min Only 01/07/1937 QCD to USFS 10/20/1932 Deed to USFS
PL 109-372 Trf Juris to USFS
01/23/2009 WD to USFS
01/23/2009 WD to USFS
01/23/2009 WD to USFS
01/23/2009 WD to USFS
01/23/2009 WD to USFS
01/23/2009 WD to USFS
01/23/2009 WD to USFS
01/23/2009 WD to USFS
01/23/2009 WD to USFS
01/23/2009 WD to USFS
01/23/2009 WD to USFS
01/23/2009 WD to USFS
01/27/1983 Deed to USFS
01/27/1983 Deed to USFS
01/27/1983 Deed

RECEIVED
DEC 14 2012
DEPARTMENT OF
WATER RESOURCES

WATER RIGHT CLAIM VERIFICATION

STATE OF IDAHO)
) ss:
COUNTY OF ADA)

CLAIMANT VERIFICATION:

Water Right Number: 91-7738 **(9106486405)**

(a.) By signing below, I acknowledge that I have received, read, and understand the form entitled "How you will receive notices in the Coeur d'Alene-Spokane River Basin Adjudication." (b.) I do___ do not _X_ wish to receive and pay a small annual fee for monthly copies of the docket sheet.

For Organizations:

I do solemnly swear and affirm that I am Fredric W. Price, Water Rights Specialist of United States of America, acting through U.S.D.I., BLM, that I have signed the foregoing documents in the space below as Water Rights Specialist of United States of America, acting through U.S.D.I., BLM and that the statements contained in the foregoing documents are true and correct.

Signature of Authorized Agent _____ for the United States of America, acting through U.S.D.I., BLM

NOTARY:
Subscribed and sworn to before me on this 5th day of December, 2012.

Seal

Sherman Scott Beazer
Notary Public in and for: State of Idaho
Residing at: Boise, Idaho
My Commission Expires: December 10, 2015

SCANNED

RECEIVED
DEC 14 2012
DEPARTMENT OF WATER RESOURCES

IN THE DISTRICT OF THE FIFTH JUDICIAL DISTRICT OF THE STATE OF IDAHO, IN AND FOR THE COUNTY OF TWIN FALLS

In Re: The General Adjudication of Rights to the Use of Water from the Coeur d'Alene-Spokane River Basin Water System

Civil Case No. 49576

NOTICE of CLAIM for Water Right number: 91-7738 (IDWR number)

BLMIDENT: 9106486405 Stg: F StFed: F

NAME and ADDRESS: United States of America acting through Bureau of Land Management, Idaho State Office, 1387 South Vinnell Way, Boise, ID 83709 - 1657

OtherRight and date: 4/17/1926

SOURCE: Source: SPRING; Tributary: STREET CREEK

QUANTITY: 0.02 CFS or VOLUME: 0 Acre Feet

FYSS ☐ *The quantity of water under this right for stockwater shall not exceed 13,000 gallons per day.*

PRIORITY DATE: 04/17/1926 Diversion Means: UNDEVELOPED SPRING

REMARKS: Reserved pursuant to Federal law (PWR)

This water right is claimed based on Federal Law with an April 17, 1926, date of priority pursuant to an executive order signed the same date and known as Public Water Reserve 107.

POINT of DIVERSION:

Twnship	Range	Section	T1	T2	T3	LOT	B/E	within the	County of
47N	01W	27	SW	NW	NW			9	BENEWAH

PURPOSE and PERIOD OF USE:

Purpose of Use	Period of Use (from - to):		Rate in CFS	or	Volume in AcFt
04	0101	1231	0.02		0

CONSUMPTIVE USE: *de minimis* stockwater DATE: 05-Dec-12

OTHER PROVISIONS NECESSARY FOR DEFINITION or ADMINISTRATION OF THIS WATER RIGHT:

The quantity of water decreed for this water right for stockwater use is not a determination of historical beneficial use.

PLACE of USE:

Water Use	Twn	Rge	Sec	T1	T2	LOT	Acres	within the	County of
04	47N	01W	27	NW	NW			9	BENEWAH

20
29
28
27
47N 1W
32
33
34

910b486405

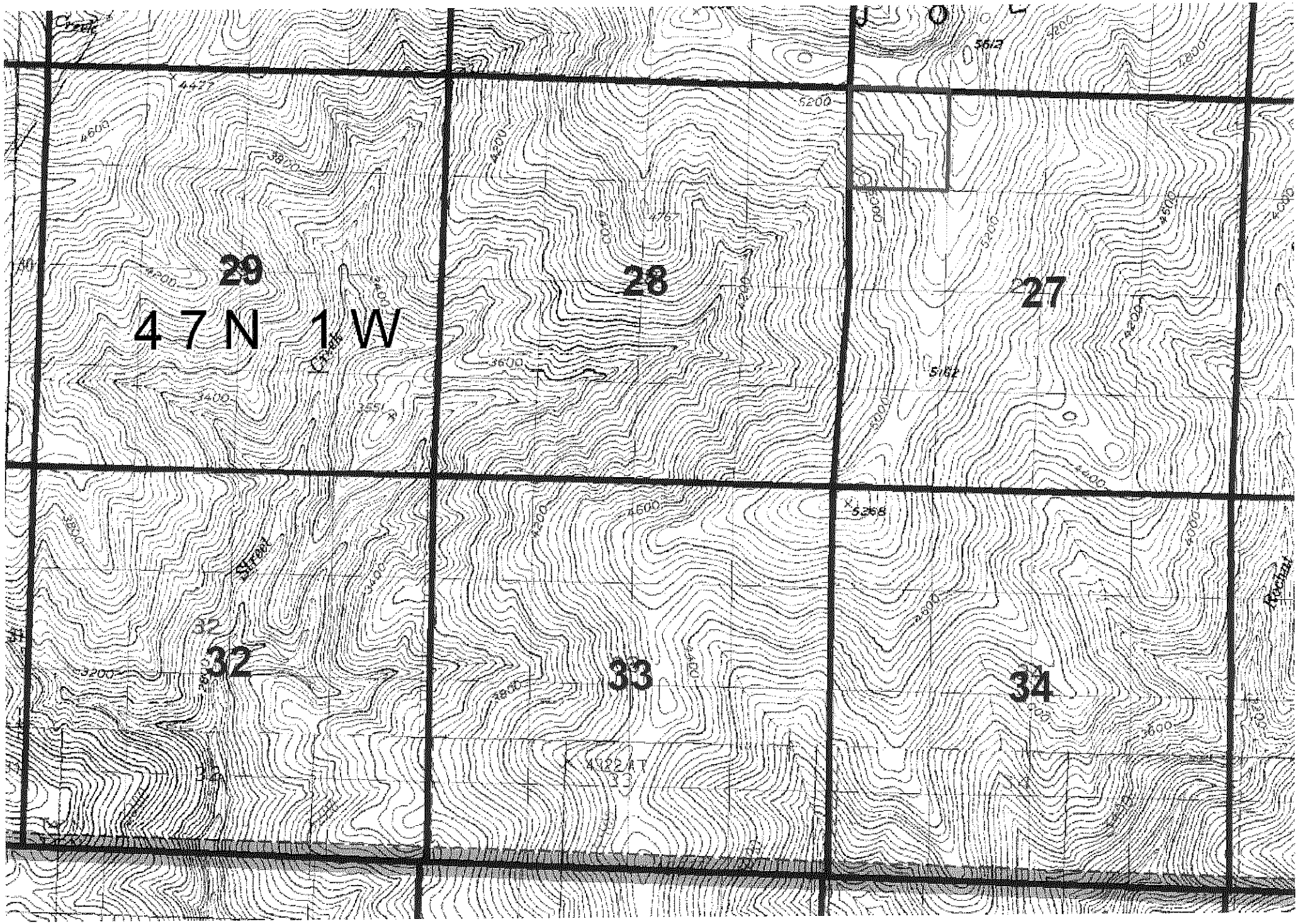

054

055

056

TOWNSHIP 47 NORTH RANGE 1 WEST OF THE BOISE MERIDIAN, IDAHO

COEUR D'ALENE DISTRICT

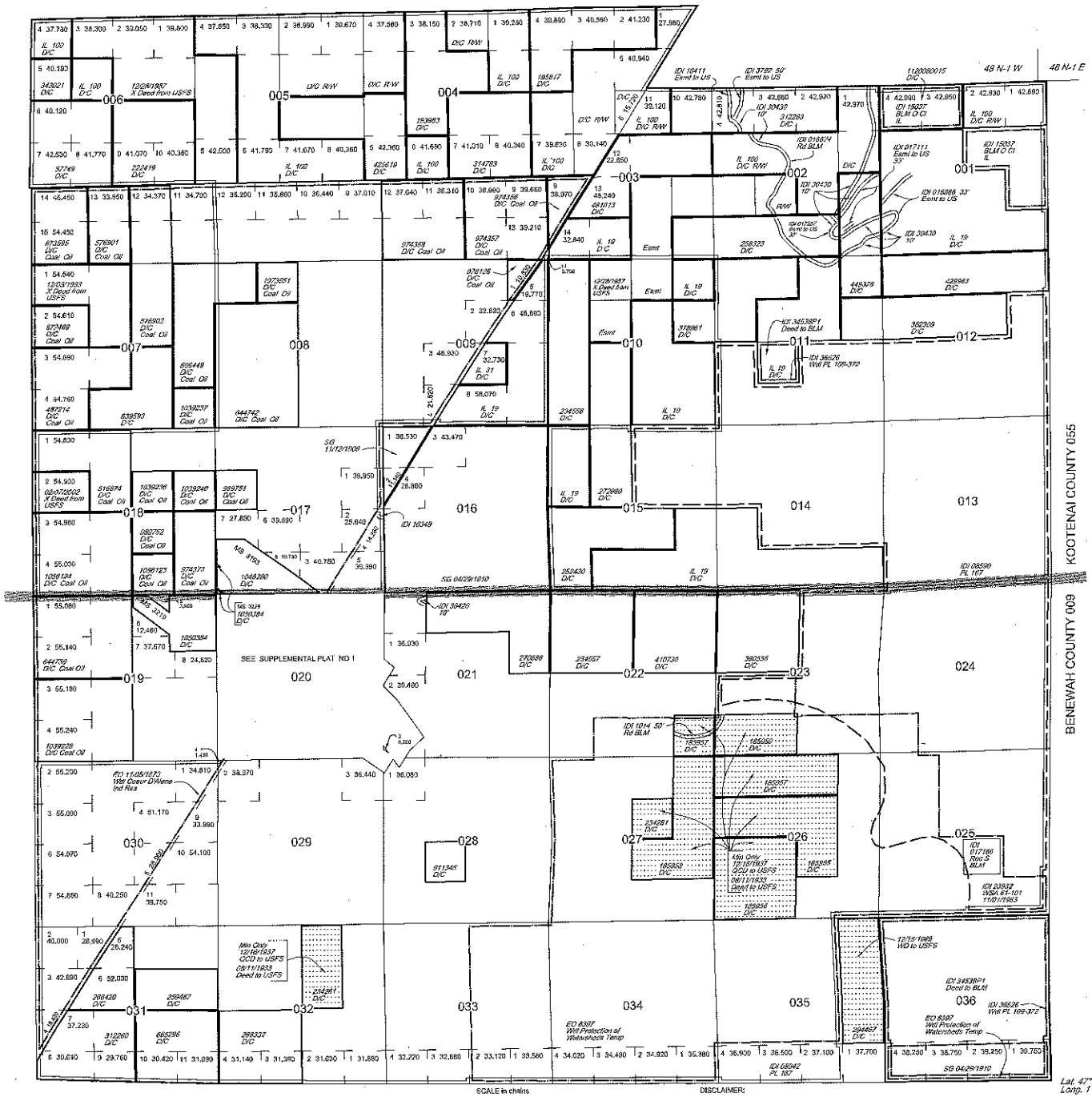

STATUS OF PUBLIC DOMAIN LAND AND MINERAL TITLES AND ACQUIRED LANDS

MT PLAT

INDEX TO SEGREGATED TRACTS				
RESURVEY			ORIGINAL SURVEY	
TRACT NO	T	R	SEC	SUBDIVISION

SO 02/16/1938 permit to USFS
Sec 5: Lot 12, Fire Lookout
Secs 5,17 : Road

Dept of Agri O 09/13/1956, all land Acq by USFS administered as part of St Joe NF within
Sec 22: SESE
Sec 23: S2SW
Sec 26: W2NE, W2, NWSE
Sec 27: NENE, S2NE, N2SE
Sec 32: W2NE

Dept of Agri O 09/13/1956, All land Acq by USFS administered as part of Coeur d'Alene NF within
Sec 2: N2SW
Sec 3: S2
Sec 5: W2W2
Sec 6
Sec 7: NW
Sec 10: N2
Sec 18: SWNW

Act of Cong 05/19/1958, Rest all undisposed of Ceded land in Coeur d'Alene NF Ind Res to tribal ownership

IDI 08942 Det PL 167 (Act of Cong 07/23/1955) completed 08/03/1960. All PD surface Mgmt by BLM

IDI 08590 Det PL 167 (Act of Cong 07/23/1955) completed 09/28/1960. All PD surface Mgmt by BLM

FOR ORDERS EFFECTING DISPOSAL OR USE OF UNIDENTIFIED LAND REFER TO INDEX OF MISCELLANEOUS DOCUMENTS

FILE REF:	ID080470N0010WaM100000.dwg		
CONVERTED TIFF:	10/27/2008	BY:	LPM
LAST UPDATED:	09/17/2010	BY:	JCB
QA/QC #1:		QA/QC #2:	
POSTED TO PUBLIC RECORDS:	September 17, 2010		
BY:			
PUBLIC LAND SURVEY SYSTEM (PLSS)			
BLM GCDB ACQUIRED:	04/26/2005		
OTHER:	N/A		
PROJECTED COORDINATE SYSTEM:	UTM ZONE 11N, NAD 1983		
NOTES:			
USE PLATS:			

Boise Mer.
T. 47 N.
R. 1 W.

U.S. Bureau of Land Management - Idaho State Office
1387 S. Vinnell Way Boise, Idaho 83709
(208) 373-4000

SCALE in chains

SCALE in feet

SCALE in meters

NORTH

DISCLAIMER:

This plat is only a graphic display of the Bureau of Land Management's (BLM) Record of Title and township survey data. Records hereon do not reflect title changes which may have been affected by lateral movements of river or other bodies of water. Refer to cadastral surveys for official information.

The notation shown on withdrawals represent the last action taken, but may not be the effective date. See the historical index for the date of original withdrawal order.

No warranty is made by the Bureau of Land Management. The accuracy, reliability, or completeness of these data for individual use or aggregate use with other data is not guaranteed.

RECEIVED
DEC 14 2012
DEPARTMENT OF
WATER RESOURCES

WATER RIGHT CLAIM VERIFICATION

STATE OF IDAHO)
) ss:
COUNTY OF ADA)

CLAIMANT VERIFICATION:

Water Right Number: 91-7739 **(9106482640)**

(a.) By signing below, I acknowledge that I have received, read, and understand the form entitled "How you will receive notices in the Coeur d'Alene-Spokane River Basin Adjudication." (b.) I do___ do not _X_ wish to receive and pay a small annual fee for monthly copies of the docket sheet.

For Organizations:

I do solemnly swear and affirm that I am Fredric W. Price, Water Rights Specialist of United States of America, acting through U.S.D.I., BLM, that I have signed the foregoing documents in the space below as Water Rights Specialist of United States of America, acting through U.S.D.I., BLM and that the statements contained in the foregoing documents are true and correct.

Signature of Authorized Agent Fredric W. Price for the United States of America, acting through U.S.D.I., BLM

NOTARY:
Subscribed and sworn to before me on this 5th day of December, 2012.

Seal



Sherman Scott Beazer
Notary Public in and for: State of Idaho
Residing at: Boise, Idaho
My Commission Expires: December 10, 2015

SCANNED

RECEIVED
DEC 14 2012
DEPARTMENT OF WATER RESOURCES

IN THE DISTRICT OF THE FIFTH JUDICIAL DISTRICT OF THE STATE OF IDAHO, IN AND FOR THE COUNTY OF TWIN FALLS

In Re: The General Adjudication of Rights to the Use of Water from the Coeur d'Alene-Spokane River Basin Water System) Civil Case No. 49576

NOTICE of CLAIM for Water Right number: 91-7739 (IDWR number)

BLMIDENT: 9106482640 Stg: F StFed: F

NAME and ADDRESS
United States of America acting through
Bureau of Land Management
Idaho State Office
1387 South Vinnell Way
Boise, ID 83709 - 1657

OtherRight and date: 4/17/1926

SOURCE: Source: SPRING Tributary: ROCHAT CREEK

QUANTITY: 0.02 CFS or VOLUME: 0 Acre Feet

FY13 ☐ *The quantity of water under this right for stockwater shall not exceed 13,000 gallons per day.*

PRIORITY DATE: 04/17/1926 Diversion Means: UNDEVELOPED SPRING

REMARKS: Reserved pursuant to Federal law (PWR)
This water right is claimed based on Federal Law with an April 17, 1926, date of priority pursuant to an executive order signed the same date and known as Public Water Reserve 107.

POINT of DIVERSION:

Twnship	Range	Section	T1	T2	T3	LOT	B/E	within the	County of
47N	01W	36	NE	NW	NW			9	BENEWAH

PURPOSE and PERIOD OF USE:

Purpose of Use	Period of Use (from - to):		Rate in CFS	or Volume in AcFt
04	0101	1231	0.02	0

CONSUMPTIVE USE: *de minimis* stockwater DATE: 05-Dec-12

OTHER PROVISIONS NECESSARY FOR DEFINITION or ADMINISTRATION OF THIS WATER RIGHT:
The quantity of water decreed for this water right for stockwater use is not a determination of historical beneficial use.

PLACE of USE:

Water Use	Twn	Rge	Sec	T1	T2	LOT	Acres	within the	County of
04	47N	01W	36	NW	NW			9	BENEWAH

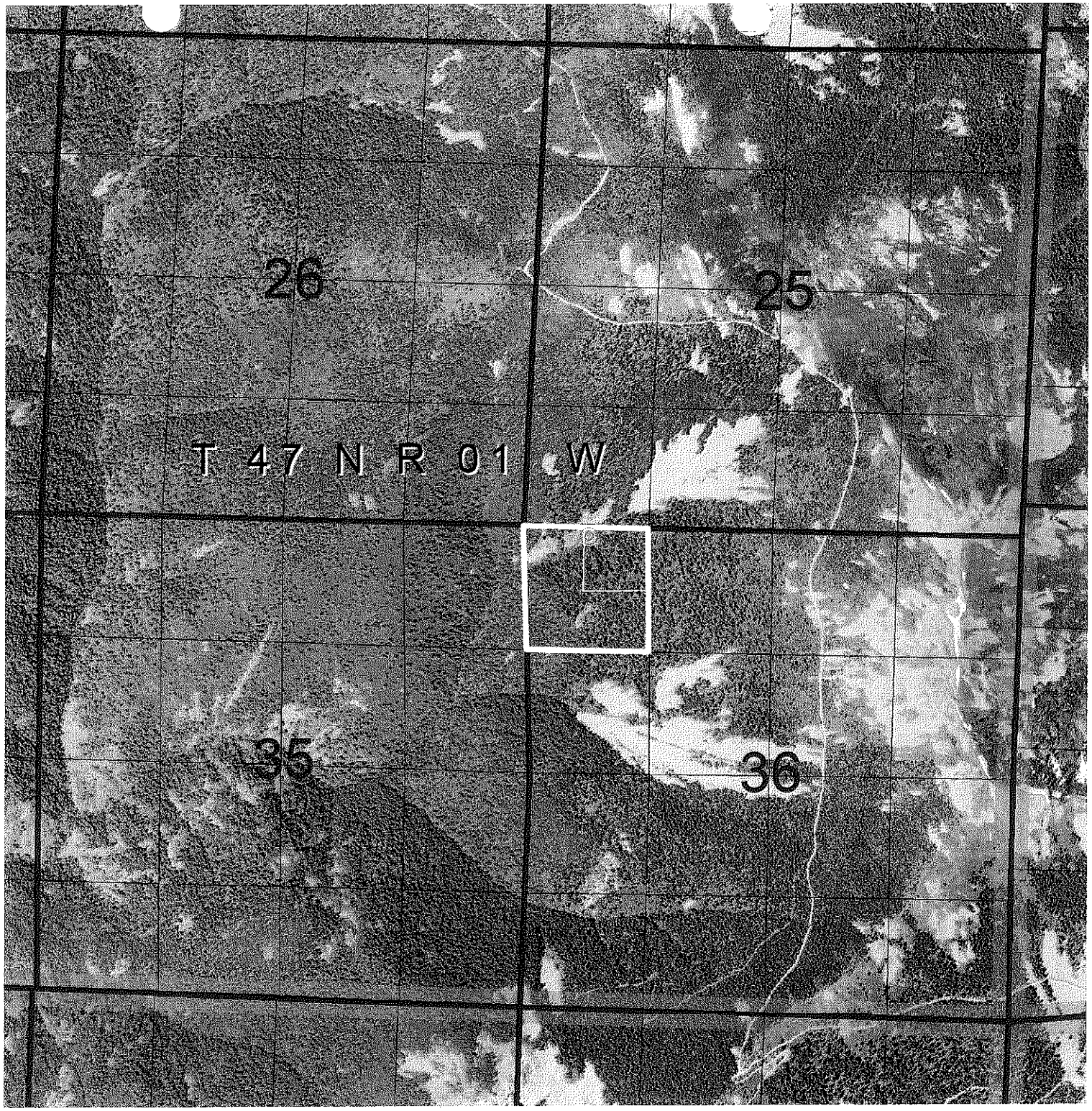

9106482640

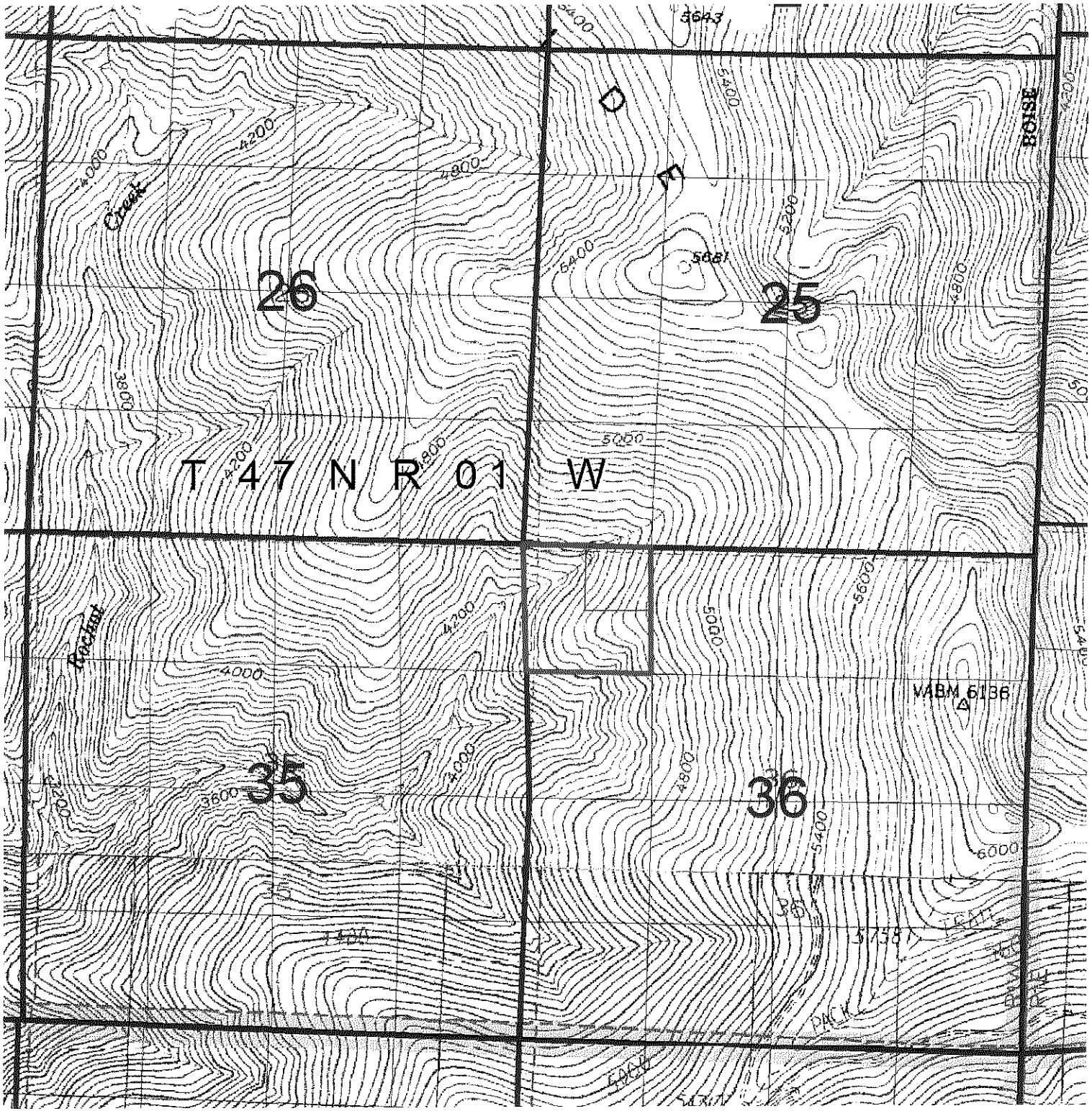
5643
5400
4200
4000
4800
Creek
5200
6400
5681
26
25
4800
3800
5000
T 47 N R 01 W
4200
4800
Rochat
4200
5000
5600
4000
VABM 6136
35
4000
4800
36
3600
5400
6000
4400
PACK
TRAIL
4400
4400
BOISE

9106482640

046

047

049

051

052

TOWNSHIP 47 NORTH RANGE 1 WEST OF THE BO MERIDIAN, IDAHO

COEUR D'ALENE DISTRICT

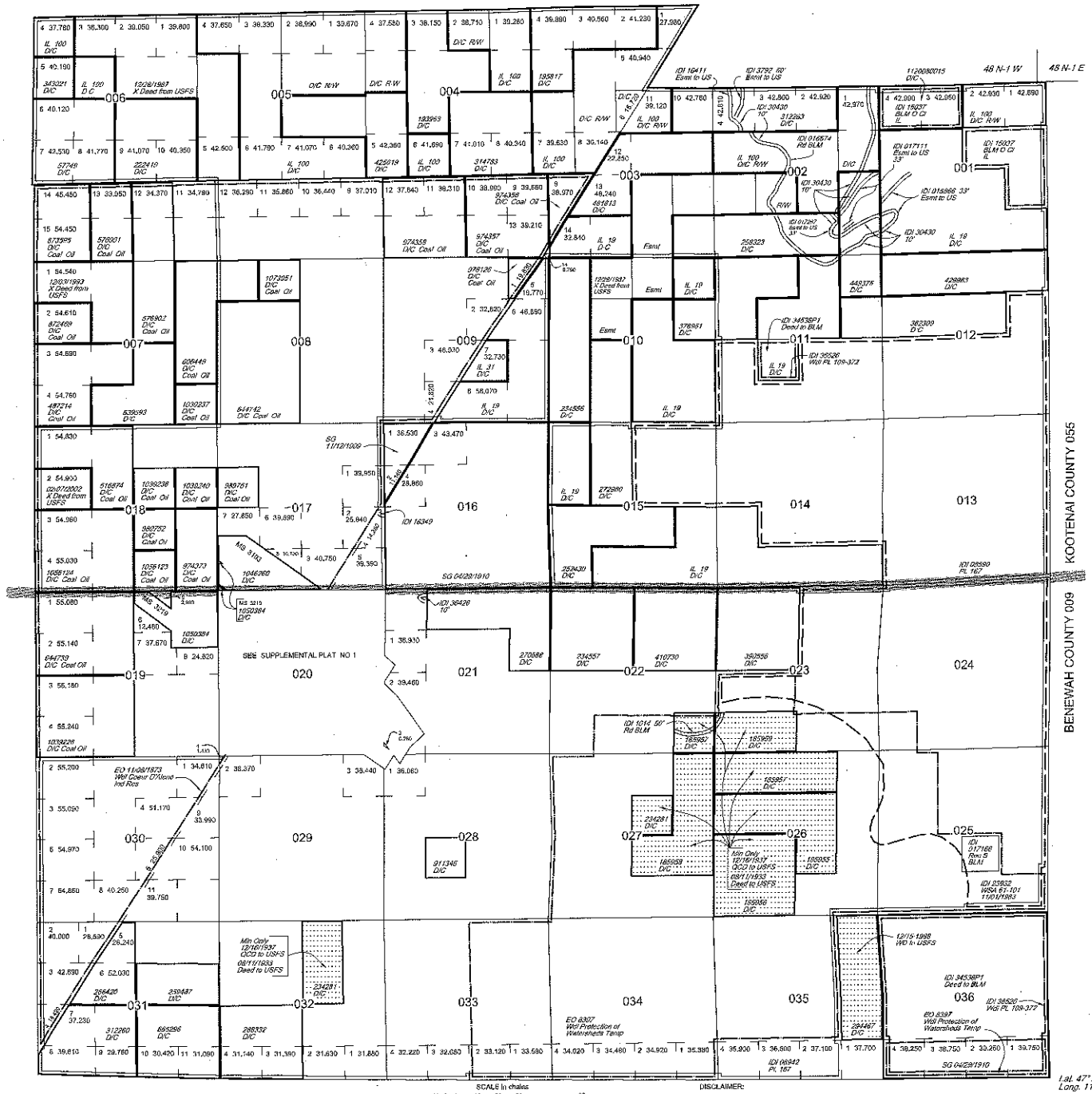

STATUS OF PUBLIC DOMAIN
LAND AND MINERAL TITLES
AND ACQUIRED LANDS

MT PLAT

INDEX TO SEGREGATED TRACTS				
RESURVEY	ORIGINAL SURVEY			
TRACT NO	T	R	SEC	SUBDIVISION

SO 02/16/1938 permit to USFS
Sec 5: Lot 12, Fire Lookout
Secs 5,17 : Road

Dept of Agri O 09/13/1956, all land Acq by USFS administered as part of St Joe NF within
Sec 22: SESE
Sec 23: S2SW
Sec 26: W2NE, W2, NWSE
Sec 27: NENE, S2NE, N2SE
Sec 32: W2NE

Dept of Agri O 09/13/1956, All land Acq by USFS administered as part of Coeur d'Alene NF within
Sec 2: N2SW
Sec 3: S2
Sec 5: W2W2
Sec 6
Sec 7: NW
Sec 10: N2
Sec 18: SWNW

Act of Cong 05/19/1958, Rest all undisposed of Ceded land in Coeur d'Alene NF Ind Res to tribal ownership

IDI 08942 Det PL 167 (Act of Cong 07/23/1955) completed 08/09/1960. All PD surface Mgmt by BLM

IDI 08590 Det PL 167 (Act of Cong 07/23/1955) completed 09/28/1960. All PD surface Mgmt by BLM

FOR ORDERS EFFECTING DISPOSAL OR USE OF UNIDENTIFIED LAND REFER TO INDEX OF MISCELLANEOUS DOCUMENTS

FILE REF:	ID080470N010WeM100000.dwg
CONVERTED TIFF:	10/27/2008 BY: LPM
LAST UPDATED:	09/17/2010 BY: JCB
QA/QC #1:	QA/QC #2:
POSTED TO PUBLIC RECORDS:	September 17, 2010 BY:
PUBLIC LAND SURVEY SYSTEM (PLSS)	
BLM GCDB ACQUIRED:	04/26/2005
OTHER:	N/A
PROJECTED COORDINATE SYSTEM:	UTM ZONE 11N, NAD 1983
NOTES:	
USE PLATS:	

U.S. Bureau of Land Management - Idaho State Office
1387 S. Vinnell Way Boise, Idaho 83709
(208) 373-4000

SCALE in chains

SCALE in feet

SCALE in meters

NORTH

DISCLAIMER:

This plat is only a graphic display of the Bureau of Land Management's (BLM) Record of Title and township survey data. Records hereon do not reflect title changes which may have been affected by lateral movements of river or other bodies of water. Refer to cadastral surveys for official information.

The notation shown on withdrawals represent the last action taken, but may not be the effective date. See the historical index for the date of original withdrawal order.

No warranty is made by the Bureau of Land Management. The accuracy, reliability, or completeness of these data for individual use or aggregate use with other data is not guaranteed.

Boise Mer.
T. 47 N
R. 1 W

RECEIVED
DEC 14 2012
DEPARTMENT OF
WATER RESOURCES

WATER RIGHT CLAIM VERIFICATION

STATE OF IDAHO)
) ss:
COUNTY OF ADA)

CLAIMANT VERIFICATION:

Water Right Number: 91-7740 **(9106482610)**

(a.) By signing below, I acknowledge that I have received, read, and understand the form entitled "How you will receive notices in the Coeur d'Alene-Spokane River Basin Adjudication." (b.) I do___ do not _X_ wish to receive and pay a small annual fee for monthly copies of the docket sheet.

For Organizations:

I do solemnly swear and affirm that I am Fredric W. Price, Water Rights Specialist of United States of America, acting through U.S.D.I., BLM, that I have signed the foregoing documents in the space below as Water Rights Specialist of United States of America, acting through U.S.D.I., BLM and that the statements contained in the foregoing documents are true and correct.

Signature of Authorized Agent Fredric W. Price for the United States of America, acting through U.S.D.I., BLM

NOTARY:
Subscribed and sworn to before me on this 5th day of December, 2012.

Seal

SHERMAN SCOTT BEAZER
NOTARY
PUBLIC
STATE OF IDAHO

Sherman Scott Beazer
Notary Public in and for: State of Idaho
Residing at: Boise, Idaho
My Commission Expires: December 10, 2015

SCANNED

RECEIVED
DEC 14 2012
DEPARTMENT OF WATER RESOURCES

IN THE DISTRICT OF THE FIFTH JUDICIAL DISTRICT OF THE STATE OF IDAHO, IN AND FOR THE COUNTY OF TWIN FALLS

In Re: The General Adjudication of Rights to the Use of Water from the Coeur d'Alene-Spokane River Basin Water System) Civil Case No. 49576

NOTICE of CLAIM for Water Right number: 91-7740 (IDWR number)

BLMIDENT: 9106482610 Stg: F StFed: F

NAME and ADDRESS
United States of America acting through
Bureau of Land Management
Idaho State Office
1387 South Vinnell Way
Boise, ID 83709 - 1657

OtherRight and date: 4/17/1926

SOURCE: Source: SPRING Tributary: STREET CREEK

QUANTITY: 0.02 CFS or VOLUME: 0 Acre Feet

☐ *The quantity of water under this right for stockwater shall not exceed 13,000 gallons per day.*

PRIORITY DATE: 04/17/1926 Diversion Means: UNDEVELOPED SPRING

REMARKS: Reserved pursuant to Federal law (PWR)
This water right is claimed based on Federal Law with an April 17, 1926, date of priority pursuant to an executive order signed the same date and known as Public Water Reserve 107. POD lies on the line between NENE, S28 AND NWNW, S27, T47N, R01W..

POINT of DIVERSION:

Twnship	Range	Section	T1	T2	T3	LOT	B/E	within the	County of
47N	01W	28	NE	NE	NE			9	BENEWAH

PURPOSE and PERIOD OF USE:

Purpose of Use	Period of Use (from - to):		Rate in CFS	or	Volume in AcFt
04	0101	1231	0.02		0

CONSUMPTIVE USE: *de minimis* stockwater DATE: 05-Dec-12

OTHER PROVISIONS NECESSARY FOR DEFINITION or ADMINISTRATION OF THIS WATER RIGHT:
The quantity of water decreed for this water right for stockwater use is not a determination of historical beneficial use.

PLACE of USE:

Water Use	Twn	Rge	Sec	T1	T2	LOT	Acres	within the	County of
04	47N	01W	28	NE	NE			9	BENEWAH



9106482610

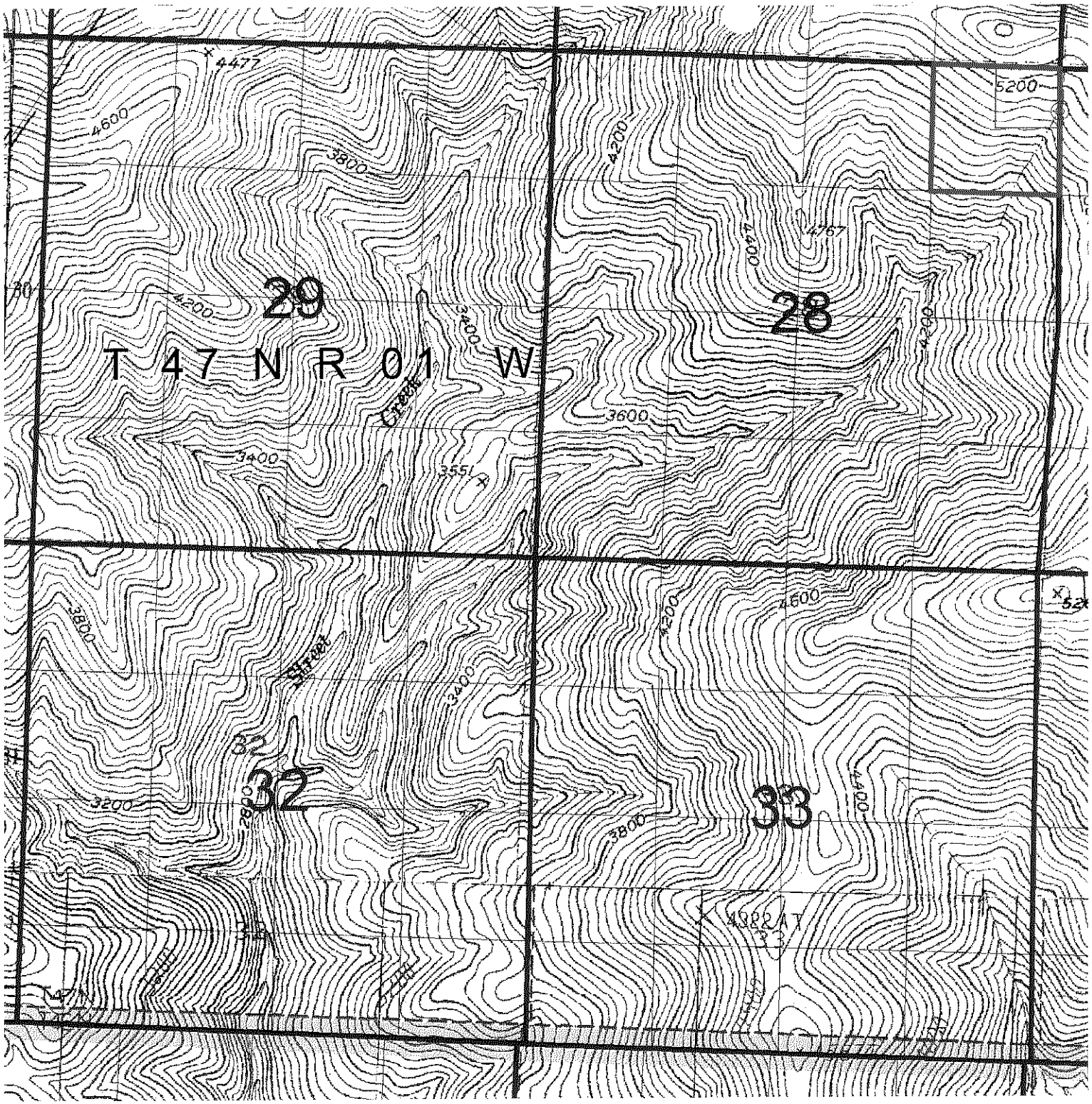
29
28
32
33
T 47 N R 01 W
4477
4600
3800
4200
3400
3551
3600
4400
4767
5200
3200
2800
4088 AT

9106482610

046

048

050

051

052



TOWNSHIP 47 NORTH RANGE 1 WEST OF THE BO MERIDIAN, IDAHO

COEUR D'ALENE DISTRICT

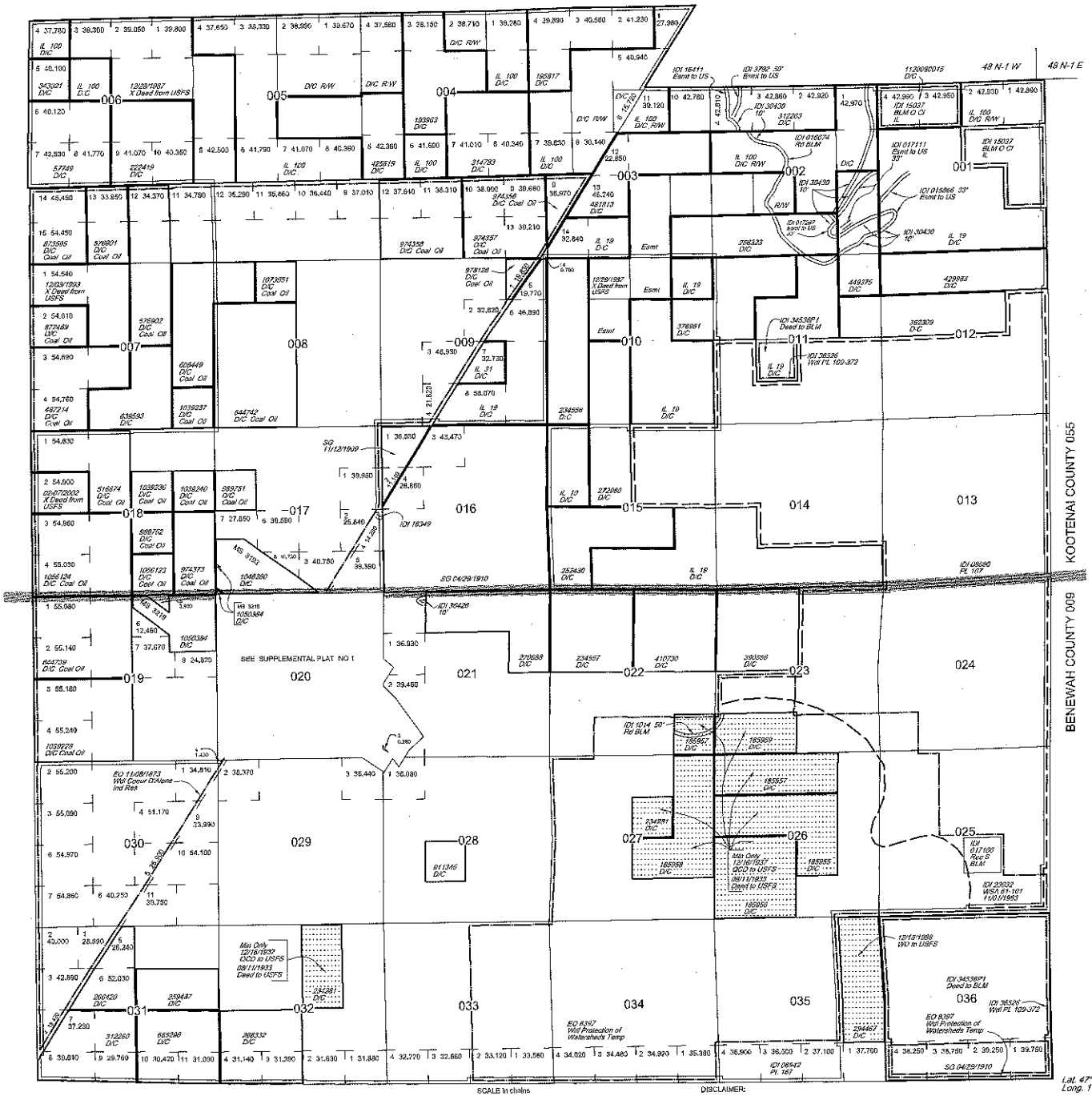

STATUS OF PUBLIC DOMAIN LAND AND MINERAL TITLES AND ACQUIRED LANDS

MT PLAT

INDEX TO SEGREGATED TRACTS				
RESURVEY				ORIGINAL SURVEY
TRACT NO	T	R	SEC	SUBDIVISION

SO 02/16/1938 permit to USFS
Sec 5: Lot 12, Fire Lookout
Secs 5,17 : Road

Dept of Agri O 09/13/1956, all land Acq by USFS administered as part of St Joe NF within
Sec 22: SESE
Sec 23: S2SW
Sec 26: W2NE, W2, NWSE
Sec 27: NENE, S2NE, N2SE
Sec 32: W2NE

Dept of Agri O 09/13/1956, All land Acq by USFS administered as part of Coeur d'Alene NF within
Sec 2: N2SW
Sec 3: S2
Sec 5: W2W2
Sec 6
Sec 7: NW
Sec 10: N2
Sec 18: SWNW

Act of Cong 05/19/1958, Rest all undisposed of Ceded land in Coeur d'Alene NF Ind Res to tribal ownership

IDI 08942 Det PL 167 (Act of Cong 07/23/1955) completed 08/09/1960. All PD surface Mgmt by BLM

IDI 08590 Det PL 167 (Act of Cong 07/23/1955) completed 09/28/1960. All PD surface Mgmt by BLM

FOR ORDERS EFFECTING DISPOSAL OR USE OF UNIDENTIFIED LAND REFER TO INDEX OF MISCELLANEOUS DOCUMENTS

FILE REF:	ID080470N0040WaM100000.dwg
CONVERTED TIFF:	10/27/2008 BY: LFM
LAST UPDATED:	09/17/2010 BY: JCB
QA/QC #1:	QA/QC #2:
POSTED TO PUBLIC RECORDS:	September 17, 2010
BY:	
PUBLIC LAND SURVEY SYSTEM (PLSS)	
BLM GCDB ACQUIRED:	04/26/2005
OTHER:	N/A
PROJECTED COORDINATE SYSTEM:	UTM ZONE 11N, NAD 1983
NOTES:	
USE PLATS:	

U.S. Bureau of Land Management - Idaho State Office
1387 S. Vinnell Way Boise, Idaho 83709
(208) 373-4000

SCALE in chains

SCALE in feet

SCALE in meters

NORTH

DISCLAIMER:

This plat is only a graphic display of the Bureau of Land Management's (BLM) Record of Title and township survey data. Records hereon do not reflect title changes which may have been affected by lateral movements of river or other bodies of water. Refer to cadastral surveys for official information.

The notation shown on withdrawals represent the last action taken, but may not be the effective date. See the historical index for the date of original withdrawal order.

No warranty is made by the Bureau of Land Management. The accuracy, reliability, or completeness of these data for individual use or aggregate use with other data is not guaranteed.

Boise Mer.
T. 47 N
R. 1 W

RECEIVED
DEC 14 2012
DEPARTMENT OF
WATER RESOURCES

WATER RIGHT CLAIM VERIFICATION

STATE OF IDAHO)
) ss:
COUNTY OF ADA)

CLAIMANT VERIFICATION:

Water Right Number: 91-7741 **(9106482100)**

(a.) By signing below, I acknowledge that I have received, read, and understand the form entitled "How you will receive notices in the Coeur d'Alene-Spokane River Basin Adjudication." (b.) I do___ do not _X_ wish to receive and pay a small annual fee for monthly copies of the docket sheet.

For Organizations:

I do solemnly swear and affirm that I am Fredric W. Price, Water Rights Specialist of United States of America, acting through U.S.D.I., BLM, that I have signed the foregoing documents in the space below as Water Rights Specialist of United States of America, acting through U.S.D.I., BLM and that the statements contained in the foregoing documents are true and correct.

Signature of Authorized Agent Fredric W. Price for the United States of America, acting through U.S.D.I., BLM

NOTARY:
Subscribed and sworn to before me on this 5th day of December, 2012.

Seal

SHERMAN SCOTT BEAZER
NOTARY
PUBLIC
STATE OF IDAHO

Sherman Scott Beazer
Notary Public in and for: State of Idaho
Residing at: Boise, Idaho
My Commission Expires: December 10, 2015

SCANNED

RECEIVED
DEC 14 2012
DEPARTMENT OF
WATER RESOURCES

IN THE DISTRICT OF THE FIFTH JUDICIAL DISTRICT OF THE STATE OF IDAHO, IN AND FOR THE COUNTY OF TWIN FALLS

In Re: The General Adjudication of Rights to the Use of Water from the Coeur d'Alene-Spokane River Basin Water System) Civil Case No. 49576

NOTICE of CLAIM for Water Right number: 91-7741 (IDWR number)

BLMIDENT: 9106482100 Stg: F StFed: F

NAME and ADDRESS
United States of America acting through
Bureau of Land Management
Idaho State Office
1387 South Vinnell Way
Boise, ID 83709 - 1657

OtherRight and date: 4/17/1926

SOURCE: Source: SPRING Tributary: CRATER LAKE

QUANTITY: 0.02 CFS or VOLUME: 0 Acre Feet

☐ *The quantity of water under this right for stockwater shall not exceed 13,000 gallons per day.*

PRIORITY DATE: 04/17/1926 Diversion Means: UNDEVELOPED SPRING

REMARKS: Reserved pursuant to Federal law (PWR)
This water right is claimed based on Federal Law with an April 17, 1926, date of priority pursuant to an executive order signed the same date and known as Public Water Reserve 107.

POINT of DIVERSION:

Twnship	Range	Section	T1	T2	T3	LOT	B/E	within the	County of
43N	04E	32	NE	NW	NE			79	SHOSHONE

PURPOSE and PERIOD OF USE:

Purpose of Use	Period of Use (from - to):		Rate in CFS	or	Volume in AcFt
04	0101	1231	0.02		0

CONSUMPTIVE USE: *de minimis* stockwater DATE: 05-Dec-12

OTHER PROVISIONS NECESSARY FOR DEFINITION or ADMINISTRATION OF THIS WATER RIGHT:
The quantity of water decreed for this water right for stockwater use is not a determination of historical beneficial use.

PLACE of USE:

Water Use	Twn	Rge	Sec	T1	T2	LOT	Acres	within the County of
04	43N	04E	32	NW	NE		79	SHOSHONE



9106482100

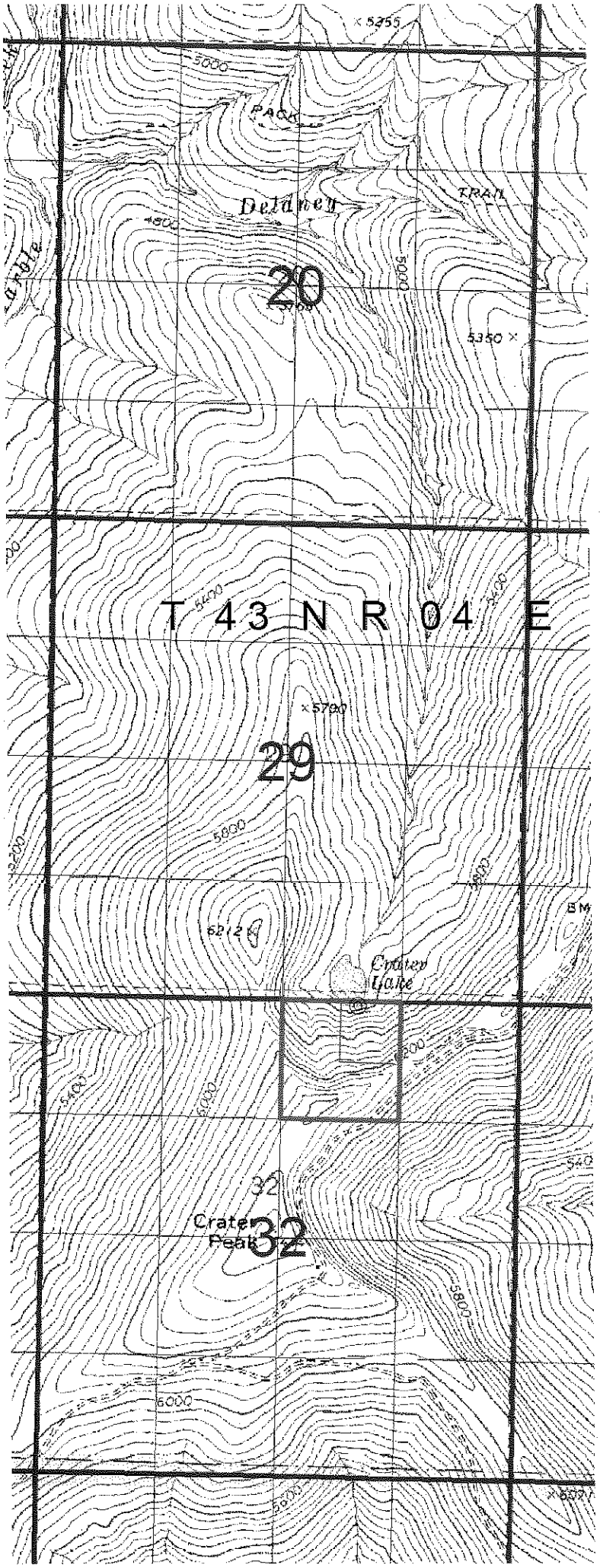
PACK
TRAIL
Delaney
20
5350
T 43 N R 04 E
5790
29
5000
6212
Crater Lake
32
Crater Peak
32
5800
6000

9106482100


91_2100a

91-_2100b

91_2100c

TOWNSHIP 43 NORTH RANGE 4 EAST OF THE BOISE MERIDIAN, IDAHO

SHOSHONE COUNTY 079
COEUR D'ALENE DISTRICT

STATUS OF PUBLIC DOMAIN LAND AND MINERAL TITLES AND ACQUIRED LANDS

MT PLAT

INDEX TO SEGREGATED TRACTS				
RESURVEY	ORIGINAL SURVEY			
TRACT NO	T	R	SEC	SUBDIVISION

IDI 08918 Det PL 167 (Act of Cong 07/23/1955) completed 03/16/1961. All PD Surface Mgmt by BLM

Dept of Agri O 09/13/1956, all land within To Acq by USFS administered as part of St Joe NF

PX WD to US NOE until Order Issues Sec 4 S2NF, E2SW, SE

DI 35073, PW Res 107, EO 04/17/1926; Withdraws Public Land containing a spring or waterhole from settlement, location, sale or entry, US vs. Idaho, 131 Idaho 468, 959 P. 2d 449 (1998)

FOR ORDERS EFFECTING DISPOSAL OR USE OF UNIDENTIFIED LAND REFER TO INDEX OF MISCELLANEOUS DOCUMENTS

FILE REF:	ID080430N0042EaM100000.dwg
CONVERTED TIFF:	06/18/2007 BY: ST
LAST UPDATED:	05/24/2011 BY: JGB
QA/QC #1:	QA/QC #2:
POSTED TO PUBLIC RECORDS:	May 24, 2011
BY:	
PUBLIC LAND SURVEY SYSTEM (PLSS)	
BLM GCDB ACQUIRED:	04/26/2005
OTHER:	N/A
PROJECTED COORDINATE SYSTEM:	UTM ZONE 11N, NAD 1983
NOTES:	
USE PLATS:	

Lat. 47° 01.50" N
Long. 115° 54" W

Boise Mer.
T. 43 N
R. 4 E

U.S. Bureau of Land Management - Idaho State Office
1387 S. Vinnell Way Boise, Idaho 83709
(208) 373-4000

SCALE in chains

SCALE in feet

SCALE in meters

NORTH

DISCLAIMER:

This plat is only a graphic display of the Bureau of Land Management's (BLM) Record of Title and township survey data. Records hereon do not reflect title changes which may have been affected by lateral movements of river or other bodies of water. Refer to cadastral surveys for official information.

The notation shown on withdrawals represent the last action taken, but may not be the effective date. See the historical index for the date of original withdrawal order.

No warranty is made by the Bureau of Land Management. The accuracy, reliability, or completeness of those data for individual use or aggregate use with other data is not guaranteed.

RECEIVED
DEC 14 2012
DEPARTMENT OF
WATER RESOURCES

WATER RIGHT CLAIM VERIFICATION

STATE OF IDAHO)
) ss:
COUNTY OF ADA)

CLAIMANT VERIFICATION:

Water Right Number: 91-7742 **(9106482090)**

(a.) By signing below, I acknowledge that I have received, read, and understand the form entitled "How you will receive notices in the Coeur d'Alene-Spokane River Basin Adjudication." (b.) I do___ do not _X_ wish to receive and pay a small annual fee for monthly copies of the docket sheet.

For Organizations:

I do solemnly swear and affirm that I am Fredric W. Price, Water Rights Specialist of United States of America, acting through U.S.D.I., BLM, that I have signed the foregoing documents in the space below as Water Rights Specialist of United States of America, acting through U.S.D.I., BLM and that the statements contained in the foregoing documents are true and correct.

Signature of Authorized Agent Fredric W. Price for the United States of America, acting through U.S.D.I., BLM

NOTARY:
Subscribed and sworn to before me on this 5th day of December, 2012.

Seal

Sherman Scott Beazer
Notary Public in and for: State of Idaho
Residing at: Boise, Idaho
My Commission Expires: December 10, 2015

SCANNED

RECEIVED
DEC 14 2012
DEPARTMENT OF WATER RESOURCES

IN THE DISTRICT OF THE FIFTH JUDICIAL DISTRICT OF THE STATE OF IDAHO, IN AND FOR THE COUNTY OF TWIN FALLS

In Re: The General Adjudication of Rights to the Use of Water from the Coeur d'Alene-Spokane River Basin Water System) Civil Case No. 49576

NOTICE of CLAIM for Water Right number: 91-7742 (IDWR number)

BLMIDENT: 9106482090 Stg: F StFed: F

NAME and ADDRESS: United States of America acting through Bureau of Land Management Idaho State Office 1387 South Vinnell Way Boise, ID 83709 - 1657

OtherRight and date: 4/17/1926

SOURCE: Source: SPRING Tributary: CRATER LAKE

QUANTITY: 0.02 CFS or VOLUME: 0 Acre Feet

FY15: ☐ *The quantity of water under this right for stockwater shall not exceed 13,000 gallons per day.*

PRIORITY DATE: 04/17/1926 Diversion Means: UNDEVELOPED SPRING

REMARKS: Reserved pursuant to Federal law (PWR)
This water right is claimed based on Federal Law with an April 17, 1926, date of priority pursuant to an executive order signed the same date and known as Public Water Reserve 107.

POINT of DIVERSION:

Twnship	Range	Section	T1	T2	T3	LOT	B/E	within the	County of
43N	04E	29	SW	SW	SE			79	SHOSHONE

PURPOSE and PERIOD OF USE:

Purpose of Use	Period of Use (from - to):		Rate in CFS	or	Volume in AcFt
04	0101	1231	0.02		0

CONSUMPTIVE USE: *de minimis* stockwater DATE: 05-Dec-12

OTHER PROVISIONS NECESSARY FOR DEFINITION or ADMINISTRATION OF THIS WATER RIGHT:
The quantity of water decreed for this water right for stockwater use is not a determination of historical beneficial use.

PLACE of USE:

Water Use	Twn	Rge	Sec	T1	T2	LOT	Acres	within the	County of
04	43N	04E	29	SW	SE			79	SHOSHONE

9106482090

9106482090

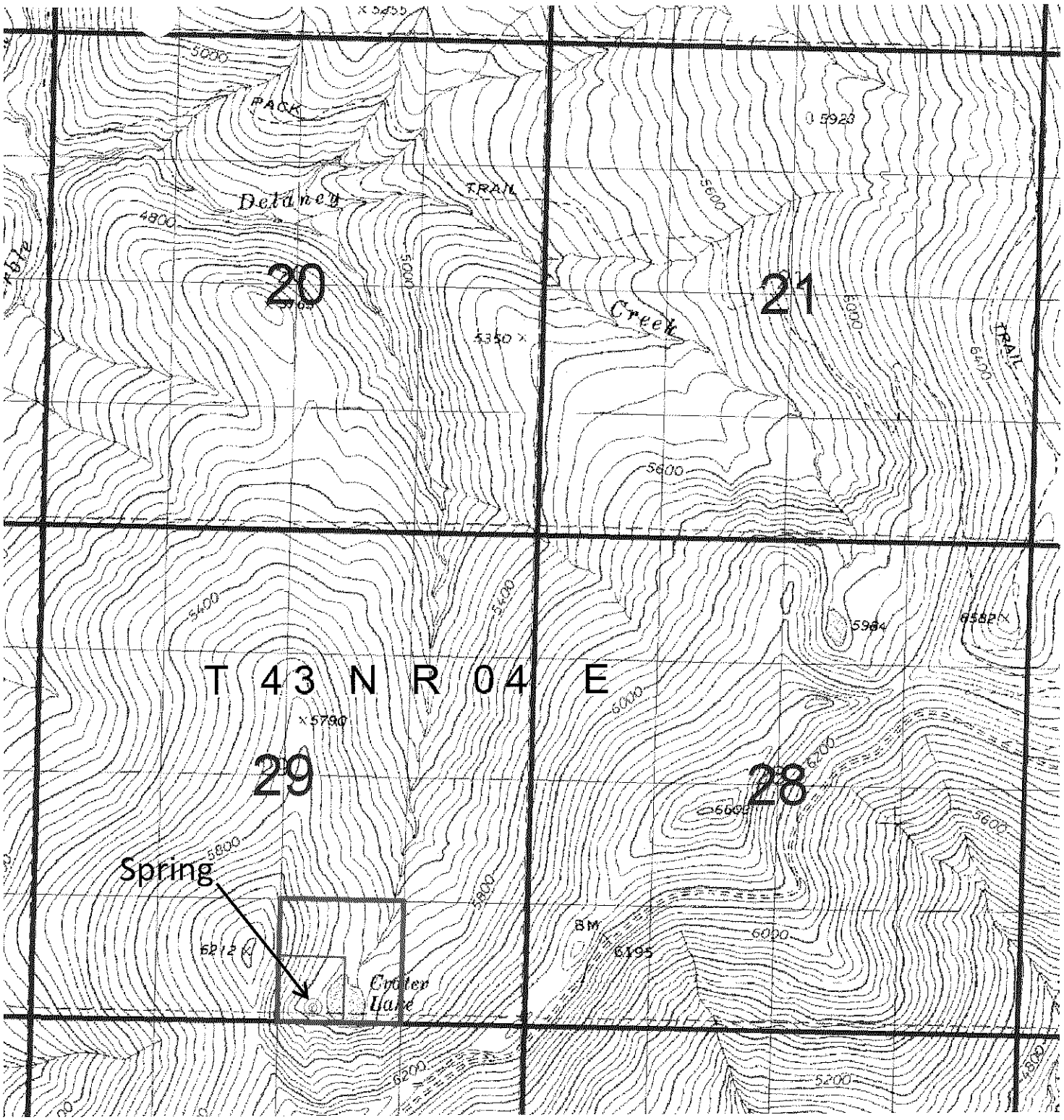
PACK
TRAIL
Delaney
Creek
20
21
29
28
T 43 N R 04 E
Spring
Crater Lake
5923
5350
5984
6582
5790
6212
6495
BM
5000
5200
5400
5600
5800
6000
6200
6400
4800

Spring
A

Spring close-up
B
CLAIM NUMBER
DATE
Aug 14, 2008

C
Site overview

D
Site overview

TOWNSHIP 43 NORTH RANGE 4 EAST OF THE BOISE MERIDIAN, IDAHO

SHOSHONE COUNTY 079

COEUR D'ALENE DISTRICT

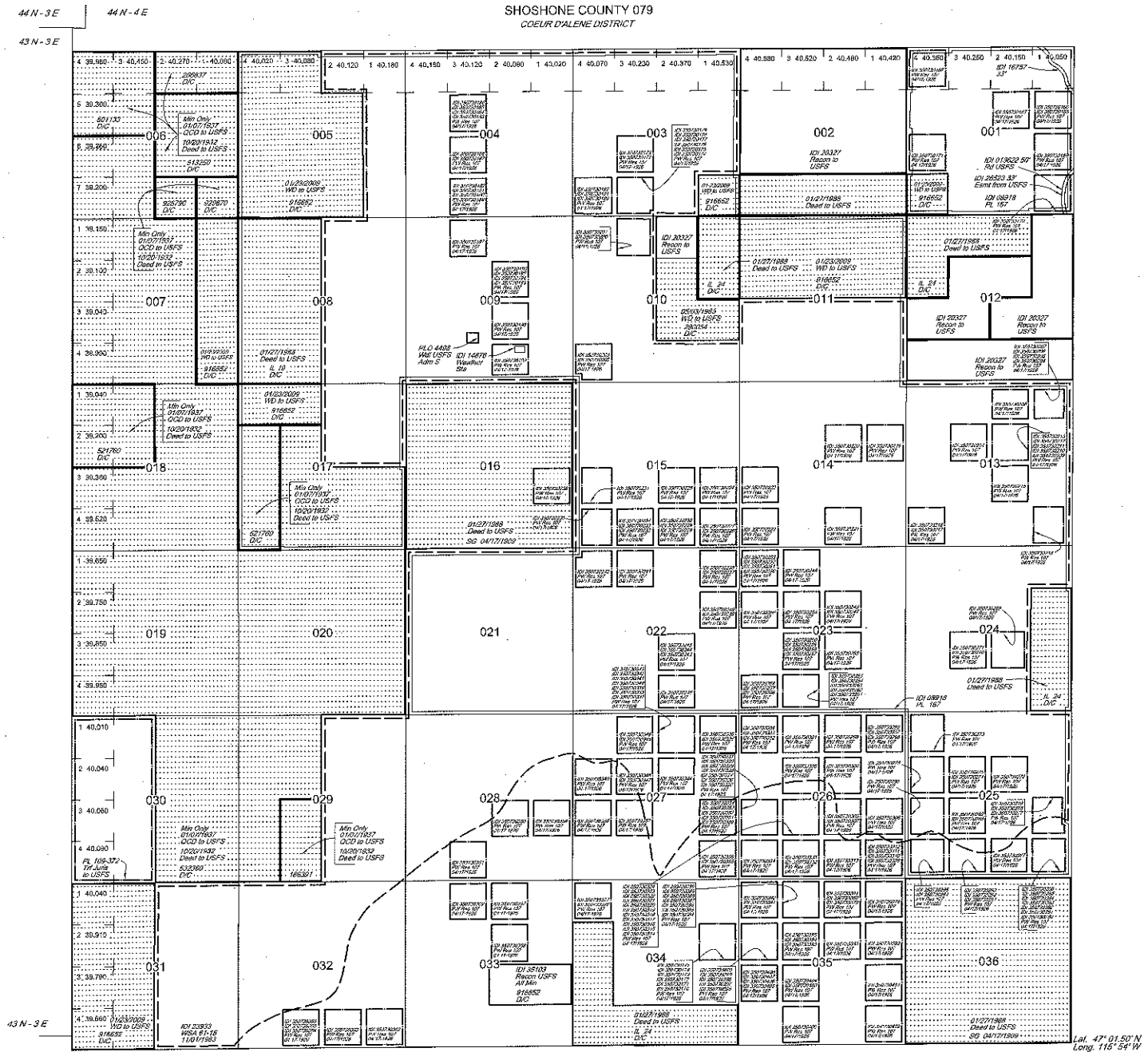

STATUS OF PUBLIC DOMAIN LAND AND MINERAL TITLES AND ACQUIRED LANDS

MT PLAT

INDEX TO SEGREGATED TRACTS				
RESURVEY	ORIGINAL SURVEY			
TRACT NO	T	R	SEC	SUBDIVISION

IDI 08918 Det PL 167 (Act of Cong 07/23/1955) completed 03/16/1961. All PD Surface Mgmt by BLM

Dept of Agri O 09/13/1958, all land within Tp Acq by USFS administered as part of St Joe NF

PX WD to US NOE until Order Issues Sec 4 S2NE, E2SW, SE

DI 35073, PW Res 107, EO 04/17/1926; Withdraws Public Land containing a spring or waterhole from settlement, location, sale or entry, US vs. Idaho, 131 Idaho 468, 959 P. 2d 449 (1998)

FOR ORDERS EFFECTING DISPOSAL OR USE OF UNIDENTIFIED LAND REFER TO INDEX OF MISCELLANEOUS DOCUMENTS

FILE REF:	ID080430N0040EaM100000.dwg
CONVERTED TIFF: 08/18/2007	BY: ST
LAST UPDATED: 05/24/2011	BY: JCB
QA/QC #1:	QA/QC #2:
POSTED TO PUBLIC RECORDS:	May 24, 2011
BY:	
PUBLIC LAND SURVEY SYSTEM (PLSS)	
BLM GCDB ACQUIRED:	04/26/2005
OTHER:	N/A
PROJECTED COORDINATE SYSTEM:	UTM ZONE 11N, NAD 1983
NOTES:	
USE PLATS:	

U.S. Bureau of Land Management - Idaho State Office
1387 S. Vinnell Way Boise, Idaho 83709
(208) 373-4000

SCALE in chains

SCALE in feet

SCALE in meters

NORTH

DISCLAIMER:

This plat is only a graphic display of the Bureau of Land Management's (BLM) Record of Title and township survey data. Records hereon do not reflect title changes which may have been affected by lateral movements of river or other bodies of water. Refer to cadastral surveys for official information.

The notation shown on withdrawals represent the last action taken, but may not be the effective date. See the historical index for the date of original withdrawal order.

No warranty is made by the Bureau of Land Management. The accuracy, reliability, or completeness of these data for individual use or aggregate use with other data is not guaranteed.

Boise Mer.
T. 43 N
R. 4 E

RECEIVED
DEC 14 2012
DEPARTMENT OF
WATER RESOURCES

WATER RIGHT CLAIM VERIFICATION

STATE OF IDAHO)
) ss:
COUNTY OF ADA)

CLAIMANT VERIFICATION:

Water Right Number: 91-7743 **(9106482070)**

(a.) By signing below, I acknowledge that I have received, read, and understand the form entitled "How you will receive notices in the Coeur d'Alene-Spokane River Basin Adjudication." (b.) I do___ do not ***X*** wish to receive and pay a small annual fee for monthly copies of the docket sheet.

For Organizations:

I do solemnly swear and affirm that I am Fredric W. Price, Water Rights Specialist of United States of America, acting through U.S.D.I., BLM, that I have signed the foregoing documents in the space below as Water Rights Specialist of United States of America, acting through U.S.D.I., BLM and that the statements contained in the foregoing documents are true and correct.

Signature of Authorized Agent _____ for the United States of America, acting through U.S.D.I., BLM

NOTARY:
Subscribed and sworn to before me on this 5th day of December, 2012.

Seal

Sherman Scott Beazer
Notary Public in and for: State of Idaho
Residing at: Boise, Idaho
My Commission Expires: December 10, 2015

SCANNED

RECEIVED
DEC 14 2012
DEPARTMENT OF WATER RESOURCES

IN THE DISTRICT OF THE FIFTH JUDICIAL DISTRICT OF THE STATE OF IDAHO, IN AND FOR THE COUNTY OF TWIN FALLS

In Re: The General Adjudication of Rights to the Use of Water from the Coeur d'Alene-Spokane River Basin Water System) Civil Case No. 49576

NOTICE of CLAIM for Water Right number: 91-7743 (IDWR number)

BLMIDENT: 9106482070 Stg: F StFed: F

NAME and ADDRESS
United States of America acting through
Bureau of Land Management
Idaho State Office
1387 South Vinnell Way
Boise, ID 83709 - 1657

OtherRight and date: 4/17/1926

SOURCE: Source: SPRING Tributary: DELANEY CREEK

QUANTITY: 0.02 CFS or VOLUME: 0 Acre Feet

FY13 ☐ *The quantity of water under this right for stockwater shall not exceed 13,000 gallons per day.*

PRIORITY DATE: 04/17/1926 Diversion Means: UNNAMED STREAM

REMARKS: Reserved pursuant to Federal law (PWR)
This water right is claimed based on Federal Law with an April 17, 1926, date of priority pursuant to an executive order signed the same date and known as Public Water Reserve 107.

POINT of DIVERSION:

Twnship	Range	Section	T1	T2	T3	LOT	B/E	within the	County of
43N	04E	21	SW	SW	NW			79	SHOSHONE

PURPOSE and PERIOD OF USE:

Purpose of Use	Period of Use (from - to):		Rate in CFS	or	Volume in AcFt
04	0101	1231	0.02		0

CONSUMPTIVE USE: *de minimis* stockwater DATE: 05-Dec-12

OTHER PROVISIONS NECESSARY FOR DEFINITION or ADMINISTRATION OF THIS WATER RIGHT:
The quantity of water decreed for this water right for stockwater use is not a determination of historical beneficial use.

PLACE of USE:

Water Use	Twn	Rge	Sec	T1	T2	LOT	Acres	within the	County of
04	43N	04E	21	SW	NW			79	SHOSHONE



9106482070

9106482070

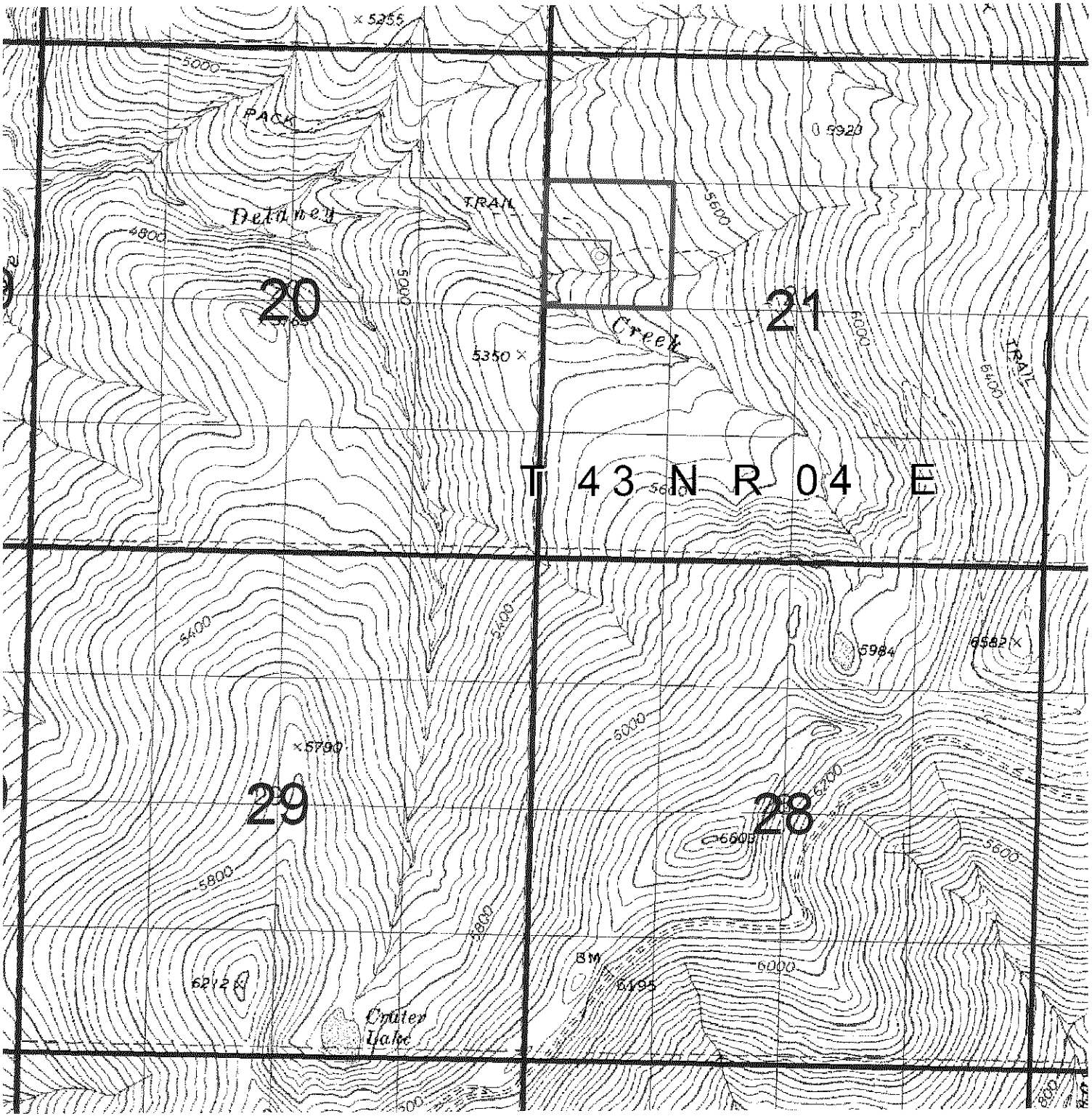
PACK
TRAIL
Delaney
Creek
20
21
29
28
T 43 N R 04 E
5350
5984
6582
6212
6495
6605
5790
Crater Lake

A

B

C

TOWNSHIP 43 NORTH RANGE 4 EAST OF THE BO. . MERIDIAN, IDAHO

SHOSHONE COUNTY 079
COEUR D'ALENE DISTRICT

44 N - 3 E | 44 N - 4 E
43 N - 3 E

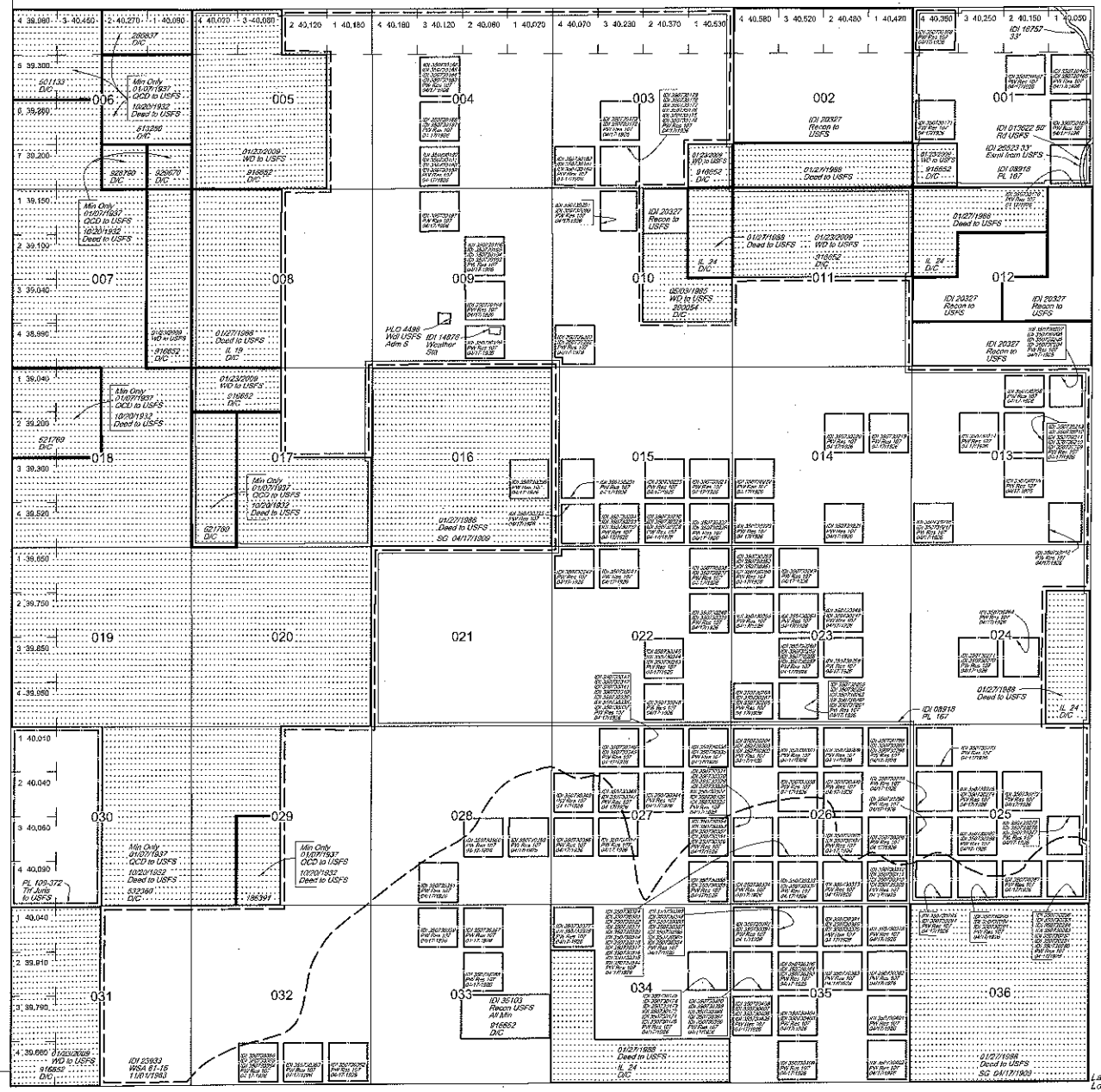

Lat. 47° 01.50" N
Long. 115° 54" W

STATUS OF PUBLIC DOMAIN LAND AND MINERAL TITLES AND ACQUIRED LANDS

MT PLAT

INDEX TO SEGREGATED TRACTS				
RESURVEY		ORIGINAL SURVEY		
TRACT NO	T.	R.	SEC	SUBDIVISION

IDI 08918 Det PL 167 (Act of Cong 07/23/1955) completed 03/16/1961. All PD Surface Mgmt by BLM

Dept of Agri O 09/13/1956, all land within Tp Acq by USFS administered as part of St Joe NF

PX WD to US NOE until Order Issues Sec 4 S2NE, E2SW, SE

DI 35073, PW Res 107, EO 04/17/1926; Withdraws Public Land containing a spring or waterhole from settlement, location, sale or entry, US vs. Idaho, 131 Idaho 468, 959 P. 2d 449 (1998)

FOR ORDERS EFFECTING DISPOSAL OR USE OF UNIDENTIFIED LAND REFER TO INDEX OF MISCELLANEOUS DOCUMENTS

FILE REF:	ID030430N0040EaM100000.dwg
CONVERTED TIFF:	06/18/2007 BY: ST
LAST UPDATED:	05/24/2011 BY: JCB
QA/QC #1:	QA/QC #2:
POSTED TO PUBLIC RECORDS:	May 24, 2011
BY:	
PUBLIC LAND SURVEY SYSTEM (PLSS)	
BLM GCDB ACQUIRED:	04/26/2005
OTHER:	N/A
PROJECTED COORDINATE SYSTEM:	UTM ZONE 11N, NAD 1983
NOTES:	
USE PLATS:	

Boise Mer.
T. 43 N
R. 4 E

U.S. Bureau of Land Management - Idaho State Office
1387 S. Vinnell Way Boise, Idaho 83709
(208) 373-4000

SCALE in chains
SCALE in feet
SCALE in meters

NORTH

DISCLAIMER:

This plat is only a graphic display of the Bureau of Land Management's (BLM) Record of Title and township survey data. Records hereon do not reflect title changes which may have been affected by lateral movements of river or other bodies of water. Refer to cadastral surveys for official information.

The notation shown on withdrawals represent the last action taken, but may not be the effective date. See the historical index for the date of original withdrawal order.

No warranty is made by the Bureau of Land Management. The accuracy, reliability, or completeness of these data for individual use or aggregate use with other data is not guaranteed.

RECEIVED
DEC 14 2012
DEPARTMENT OF
WATER RESOURCES

WATER RIGHT CLAIM VERIFICATION

STATE OF IDAHO)
) ss:
COUNTY OF ADA)

CLAIMANT VERIFICATION:

Water Right Number: 91-7744 **(9106482050)**

(a.) By signing below, I acknowledge that I have received, read, and understand the form entitled "How you will receive notices in the Coeur d'Alene-Spokane River Basin Adjudication." (b.) I do___ do not _X_ wish to receive and pay a small annual fee for monthly copies of the docket sheet.

For Organizations:

I do solemnly swear and affirm that I am Fredric W. Price, Water Rights Specialist of United States of America, acting through U.S.D.I., BLM, that I have signed the foregoing documents in the space below as Water Rights Specialist of United States of America, acting through U.S.D.I., BLM and that the statements contained in the foregoing documents are true and correct.

Signature of Authorized Agent Fredric W. Price for the United States of America, acting through U.S.D.I., BLM

NOTARY:
Subscribed and sworn to before me on this 5th day of December, 2012.

Seal



Sherman Scott Beazer
Notary Public in and for: State of Idaho
Residing at: Boise, Idaho
My Commission Expires: December 10, 2015

SCANNED

RECEIVED
DEC 14 2012
DEPARTMENT OF WATER RESOURCES

IN THE DISTRICT OF THE FIFTH JUDICIAL DISTRICT OF THE STATE OF IDAHO, IN AND FOR THE COUNTY OF TWIN FALLS

In Re: The General Adjudication of Rights to the Use of Water from the Coeur d'Alene-Spokane River Basin Water System) Civil Case No. 49576

NOTICE of CLAIM for Water Right number: 91-7744 (IDWR number)

BLMIDENT: 9106482050 Stg: F StFed: F

NAME and ADDRESS: United States of America acting through Bureau of Land Management, Idaho State Office, 1387 South Vinnell Way, Boise, ID 83709 - 1657

OtherRight and date: 4/17/1926

SOURCE: Source: SPRING; Tributary: DELANEY CREEK

QUANTITY: 0.02 CFS or VOLUME: 0 Acre Feet

FY13 ☐ *The quantity of water under this right for stockwater shall not exceed 13,000 gallons per day.*

PRIORITY DATE: 04/17/1926 Diversion Means: UNDEVELOPED SPRING

REMARKS: Reserved pursuant to Federal law (PWR)

This water right is claimed based on Federal Law with an April 17, 1926, date of priority pursuant to an executive order signed the same date and known as Public Water Reserve 107.

POINT of DIVERSION:

Twnship	Range	Section	T1	T2	T3	LOT	B/E	within the	County of
43N	04E	28	SW	NW	NE			79	SHOSHONE

PURPOSE and PERIOD OF USE:

Purpose of Use	Period of Use (from - to):		Rate in CFS	or	Volume in AcFt
04	0101	1231	0.02		0

CONSUMPTIVE USE: *de minimis* stockwater DATE: 05-Dec-12

OTHER PROVISIONS NECESSARY FOR DEFINITION or ADMINISTRATION OF THIS WATER RIGHT:

The quantity of water decreed for this water right for stockwater use is not a determination of historical beneficial use.

PLACE of USE:

Water Use	Twn	Rge	Sec	T1	T2	LOT	Acres	within the	County of
04	43N	04E	28	NW	NE			79	SHOSHONE

9106482050

9106482050

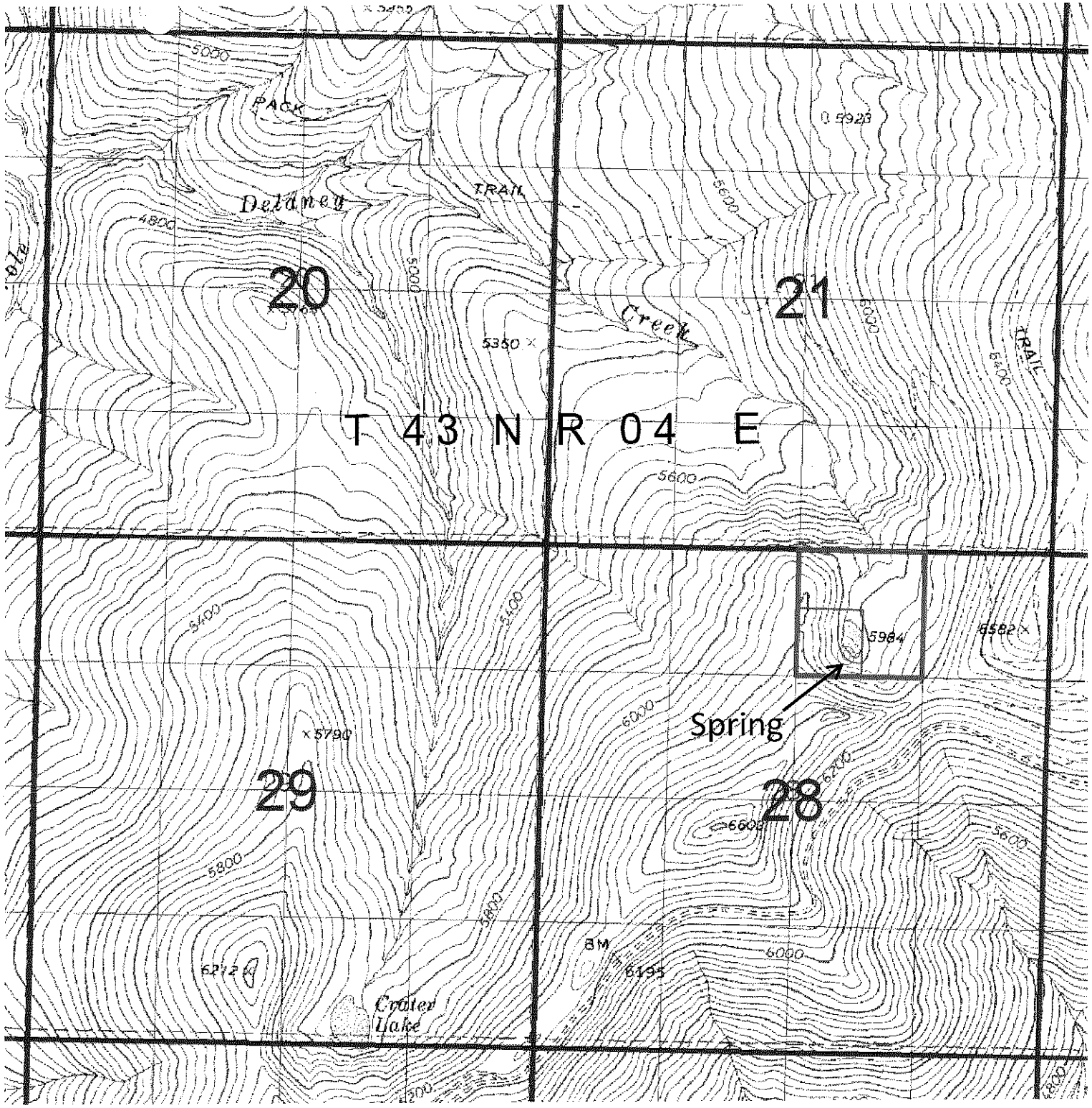
PACK
TRAIL
Delaney
Creek
TRAIL
20
21
29
28
T 43 N R 04 E
Spring
Crater Lake
5000
4800
5600
5350
5984
6582
5790
6212
6195
6600
6000
6200
5400
5800
6400
BM

A
Spring

B
Overview

C
Overview

Spring flow to Delaney Lake/Delaney Creek

TOWNSHIP 43 NORTH RANGE 4 EAST OF THE BO MERIDIAN, IDAHO

SHOSHONE COUNTY 079
COEUR D'ALENE DISTRICT

STATUS OF PUBLIC DOMAIN
LAND AND MINERAL TITLES
AND ACQUIRED LANDS

MT PLAT

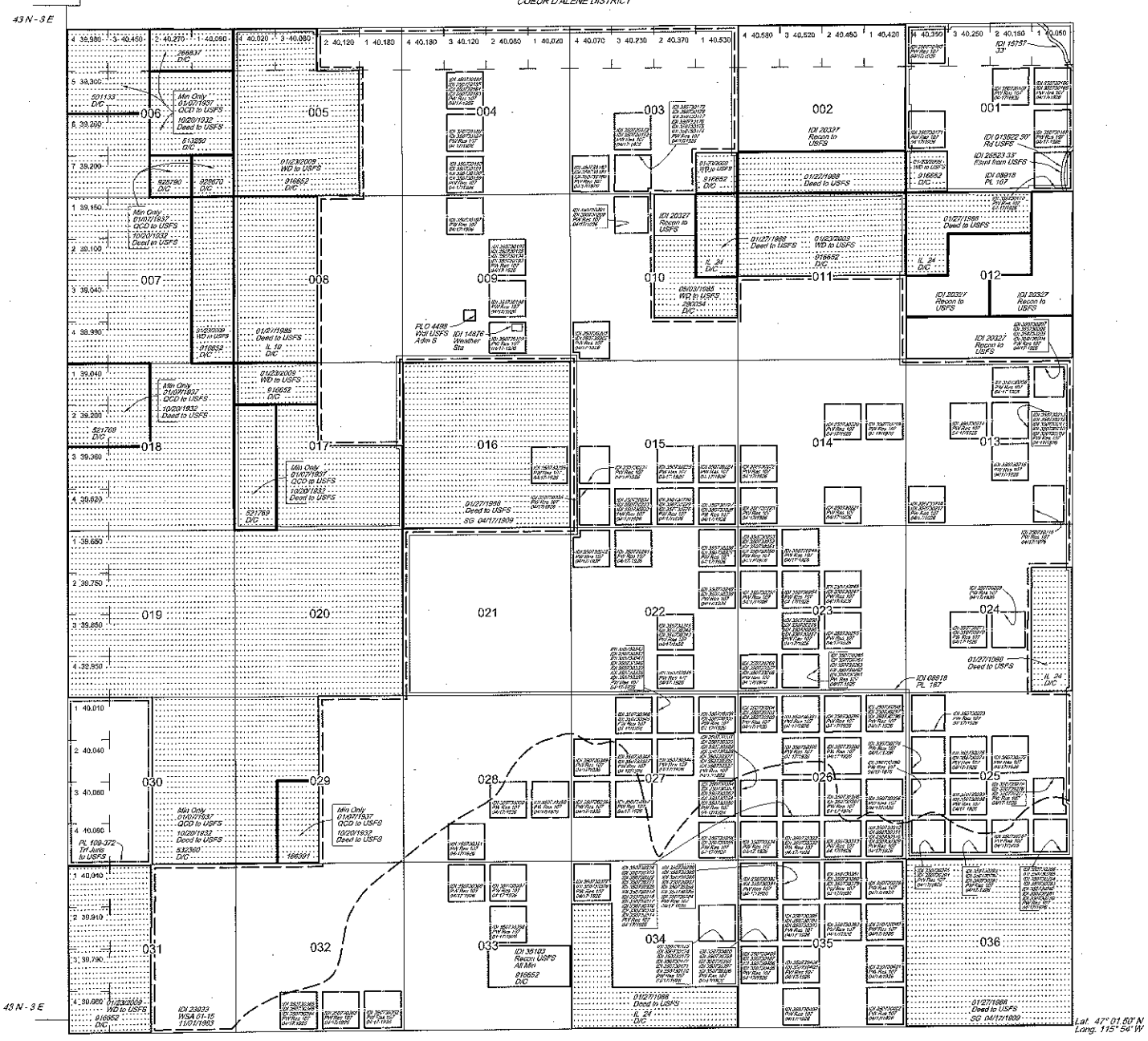

INDEX TO SEGREGATED TRACTS

RESURVEY			ORIGINAL SURVEY	
TRACT NO	T	R	SEC	SUBDIVISION

IDI 08918 Del PL 167 (Act of Cong 07/23/1955) completed 03/16/1961. All PD Surface Mgmt by BLM

Dept of Agri O 09/13/1956, all land within Tp Acq by USFS administered as part of SI Joe NF

PX WD to US NOE until Order Issues Sec 4 S2NE, E2SW, SE

DI 35073, PW Res 107. EO 04/17/1926; Withdraws Public Land containing a spring or waterhole from settlement, location, sale or entry, US vs. Idaho, 131 Idaho 468, 959 P. 2d 449 (1998)

FOR ORDERS EFFECTING DISPOSAL OR USE OF UNIDENTIFIED LAND REFER TO INDEX OF MISCELLANEOUS DOCUMENTS

FILE REF:	ID080430N0040EoM100000.dwg
CONVERTED TIFF: 06/18/2007	BY: ST
LAST UPDATED: 05/24/2011	BY: JGB
QA/QC #1:	QA/QC #2:
POSTED TO PUBLIC RECORDS:	May 24, 2011
BY:	
PUBLIC LAND SURVEY SYSTEM (PLSS)	
BLM GCDB ACQUIRED:	04/26/2005
OTHER:	N/A
PROJECTED COORDINATE SYSTEM:	UTM ZONE 11N, NAD 1983
NOTES:	
USE PLATS:	

Boise Mer.
T. 43 N
R. 4 E

U.S. Bureau of Land Management - Idaho State Office
1387 S. Vinnell Way Boise, Idaho 83709
(208) 373-4000

SCALE in chains

SCALE in feet

SCALE in meters

NORTH

DISCLAIMER:

This plat is only a graphic display of the Bureau of Land Management's (BLM) Record of Title and township survey data. Records hereon do not reflect title changes which may have been affected by lateral movements of river or other bodies of water. Refer to cadastral surveys for official information.

The notation shown on withdrawals represent the last action taken, but may not be the effective date. See the historical index for the date of original withdrawal order.

No warranty is made by the Bureau of Land Management. The accuracy, reliability, or completeness of these data for individual use or aggregate use with other data is not guaranteed.

RECEIVED
DEC 14 2012
DEPARTMENT OF
WATER RESOURCES

WATER RIGHT CLAIM VERIFICATION

STATE OF IDAHO)
) ss:
COUNTY OF ADA)

CLAIMANT VERIFICATION:

Water Right Number: 91-7745 **(9106481140)**

(a.) By signing below, I acknowledge that I have received, read, and understand the form entitled "How you will receive notices in the Coeur d'Alene-Spokane River Basin Adjudication." (b.) I do___ do not _X_ wish to receive and pay a small annual fee for monthly copies of the docket sheet.

For Organizations:

I do solemnly swear and affirm that I am Fredric W. Price, Water Rights Specialist of United States of America, acting through U.S.D.I., BLM, that I have signed the foregoing documents in the space below as Water Rights Specialist of United States of America, acting through U.S.D.I., BLM and that the statements contained in the foregoing documents are true and correct.

Signature of Authorized Agent Fredric W. Price for the United States of America, acting through U.S.D.I., BLM

NOTARY:
Subscribed and sworn to before me on this 5th day of December, 2012.

Seal

Sherman Scott Beazer
Notary Public in and for: State of Idaho
Residing at: Boise, Idaho
My Commission Expires: December 10, 2015

SCANNED

RECEIVED
DEC 14 2012
DEPARTMENT OF WATER RESOURCES

IN THE DISTRICT OF THE FIFTH JUDICIAL DISTRICT OF THE STATE OF IDAHO, IN AND FOR THE COUNTY OF TWIN FALLS

In Re: The General Adjudication of Rights to the Use of Water from the Coeur d'Alene-Spokane River Basin Water System) Civil Case No. 49576

NOTICE of CLAIM for Water Right number: 91-7745 (IDWR number)

BLMIDENT: 9106481140 Stg: F StFed: F

NAME and ADDRESS
United States of America acting through
Bureau of Land Management
Idaho State Office
1387 South Vinnell Way
Boise, ID 83709 - 1657

OtherRight and date: 4/17/1926

SOURCE: Source: SPRING Tributary: SINKS

QUANTITY: 0.02 CFS or VOLUME: 0 Acre Feet

FY13 ☐ *The quantity of water under this right for stockwater shall not exceed 13,000 gallons per day.*

PRIORITY DATE: 04/17/1926 Diversion Means: UNDEVELOPED SPRING

REMARKS: Reserved pursuant to Federal law (PWR)
This water right is claimed based on Federal Law with an April 17, 1926, date of priority pursuant to an executive order signed the same date and known as Public Water Reserve 107.

POINT of DIVERSION:

Twnship	Range	Section	T1	T2	T3	LOT	B/E	within the	County of
45N	04E	17	NE	SW	NE			79	SHOSHONE

PURPOSE and PERIOD OF USE:

Purpose of Use	Period of Use (from - to):		Rate in CFS	or	Volume in AcFt
04	0101	1231	0.02		0

CONSUMPTIVE USE: *de minimis* stockwater DATE: 05-Dec-12

OTHER PROVISIONS NECESSARY FOR DEFINITION or ADMINISTRATION OF THIS WATER RIGHT:
The quantity of water decreed for this water right for stockwater use is not a determination of historical beneficial use.

PLACE of USE:

Water Use	Twn	Rge	Sec	T1	T2	LOT	Acres	within the	County of
04	45N	04E	17	SW	NE			79	SHOSHONE

9106481140

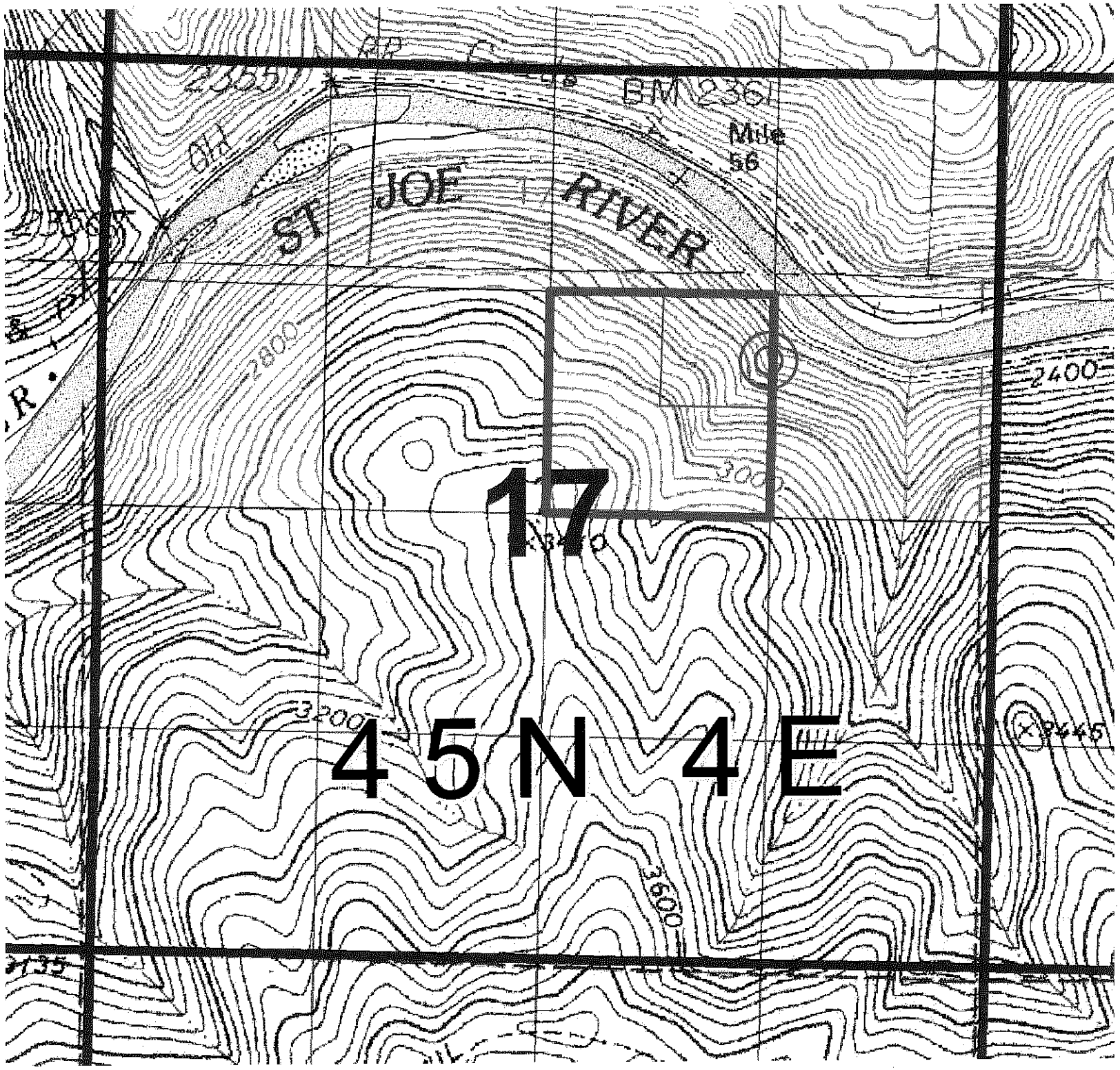

9106481140

TOWNSHIP 45 NORTH RANGE 4 EAST OF THE BO. . MERIDIAN, IDAHO

SHOSHONE COUNTY 079
COEUR D'ALENE DISTRICT

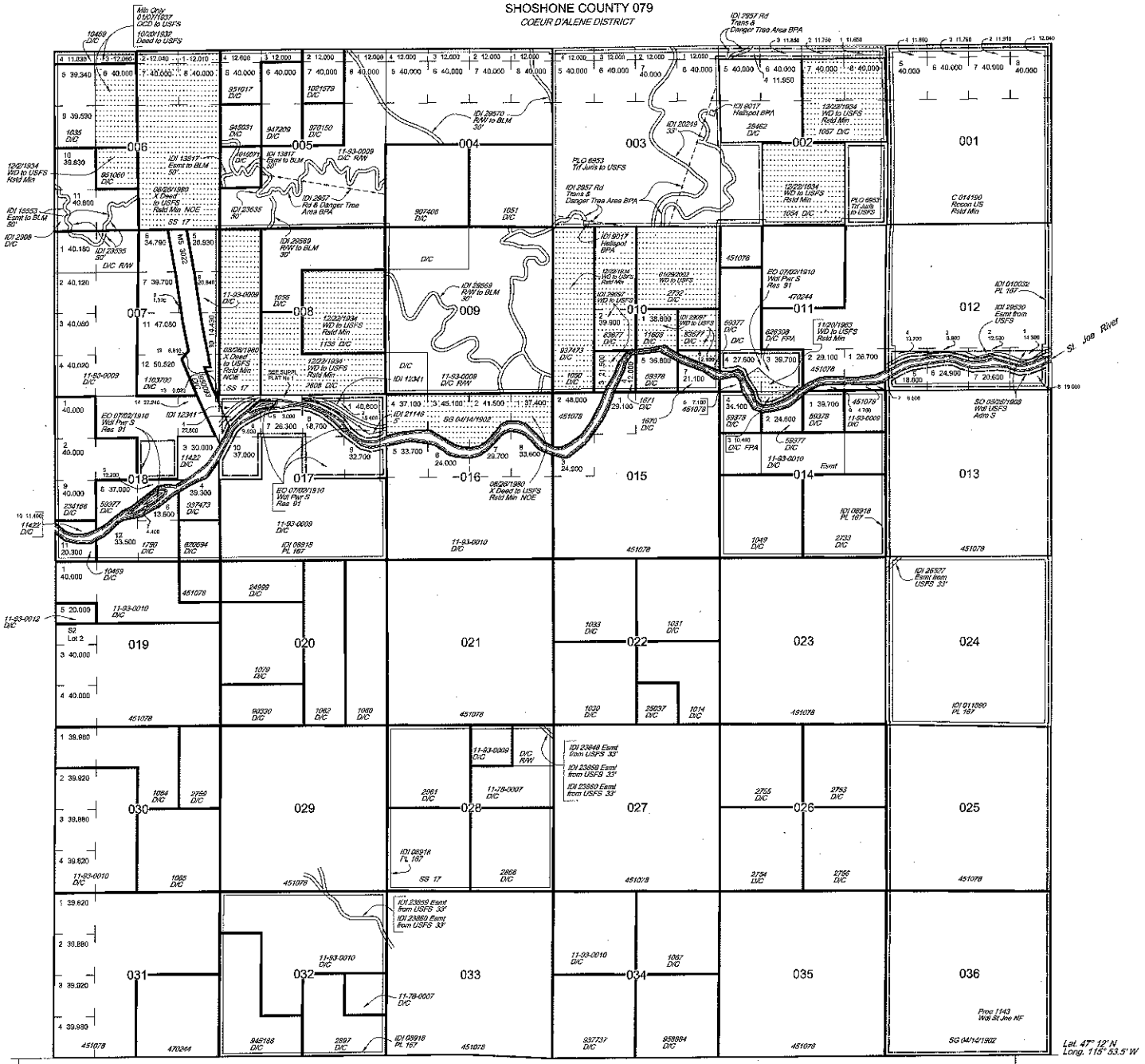

STATUS OF PUBLIC DOMAIN
LAND AND MINERAL TITLES
AND ACQUIRED LANDS

MT PLAT

INDEX TO SEGREGATED TRACTS				
RESURVEY			ORIGINAL SURVEY	
TRACT NO	T	R	SEC	SUBDIVISION

Dept of Agri O 09/13/1956, all land Acq by USFS administered as part of St Joe NF within
Secs 2 to 11 incl
Secs 14 to 23 incl
Secs 26 to 35 incl

IDI 010032 Det PL 167 (Act of Cong 07/23/1955) completed 08/15/1960. All NF surface Mgmt by USFS

IDI 08918 Det PL 167 (Act of Cong 07/23/1955) completed 03/16/1961. All PD surface Mgmt by BLM

IDI 011890 Det PL 167 (Act of Cong 07/23/1955) completed 04/12/1961. All NF surface Mgmt by USFS

IDI 29616 PLO 6953 Trf Juris to BLM
Sec 14: S2N2
Sec 16: Lots 5,6,7,8, S2
Sec 19: Lots 1,5, NWNE, N2S2NE, NENW, N2SENW
Sec 30: Lots 2,3,4, SENW, E2SW
Sec 32: N2N2, S2NE, SENW, NESW
Sec 34: NW

FOR ORDERS EFFECTING DISPOSAL OR USE OF UNIDENTIFIED LAND REFER TO INDEX OF MISCELLANEOUS DOCUMENTS

FILE REF:	ID080450N0040EaM100000a.dwg
CONVERTED TIFF:	03/31/2008 BY: LPM
LAST UPDATED:	08/15/2008 BY: LPM
QA/QC #1:	QA/QC #2:
POSTED TO PUBLIC RECORDS:	May 15, 2008 BY:
PUBLIC LAND SURVEY SYSTEM (PLSS)	
BLM GCDB ACQUIRED:	04/28/2005
OTHER:	N/A
PROJECTED COORDINATE SYSTEM:	UTM ZONE 11N, NAD 1983
NOTES:	
USE PLATS:	

Boise Mer.
T. 45 N
R. 4 E

U.S. Bureau of Land Management - Idaho State Office
1387 S. Vinnell Way Boise, Idaho 83709
(208) 373-4000

SCALE in chains
SCALE in feet
SCALE in meters

NORTH

DISCLAIMER:

This plat is only a graphic display of the Bureau of Land Management's (BLM) Record of Title and township survey data. Records hereon do not reflect title changes which may have been effected by lateral movements of river or other bodies of water. Refer to cadastral surveys for official information.

The notation shown on withdrawals represent the last action taken, but may not be the effective date. See the historical index for the date of original withdrawal order.

No warranty is made by the Bureau of Land Management. The accuracy, reliability, or completeness of these data for individual use or aggregate use with other data is not guaranteed.

RECEIVED
DEC 14 2012
DEPARTMENT OF
WATER RESOURCES

WATER RIGHT CLAIM VERIFICATION

STATE OF IDAHO)
) ss:
COUNTY OF ADA)

CLAIMANT VERIFICATION:

Water Right Number: 91-7746 **(9106480880)**

(a.) By signing below, I acknowledge that I have received, read, and understand the form entitled "How you will receive notices in the Coeur d'Alene-Spokane River Basin Adjudication." (b.) I do___ do not _X_ wish to receive and pay a small annual fee for monthly copies of the docket sheet.

For Organizations:

I do solemnly swear and affirm that I am Fredric W. Price, Water Rights Specialist of United States of America, acting through U.S.D.I., BLM, that I have signed the foregoing documents in the space below as Water Rights Specialist of United States of America, acting through U.S.D.I., BLM and that the statements contained in the foregoing documents are true and correct.

Signature of Authorized Agent _____ for the United States of America, acting through U.S.D.I., BLM

NOTARY:
Subscribed and sworn to before me on this 5th day of December, 2012.

Seal

Sherman Scott Beazer
Notary Public in and for: State of Idaho
Residing at: Boise, Idaho
My Commission Expires: December 10, 2015

SCANNED

RECEIVED
DEC 14 2012
DEPARTMENT OF WATER RESOURCES

IN THE DISTRICT OF THE FIFTH JUDICIAL DISTRICT OF THE STATE OF IDAHO, IN AND FOR THE COUNTY OF TWIN FALLS

In Re: The General Adjudication of Rights to the Use of Water from the Coeur d'Alene-Spokane River Basin Water System

Civil Case No. 49576

NOTICE of CLAIM for Water Right number: 91-7746 (IDWR number)

BLMIDENT: 9106480880 Stg: F StFed: F

NAME and ADDRESS: United States of America acting through Bureau of Land Management, Idaho State Office, 1387 South Vinnell Way, Boise, ID 83709 - 1657

OtherRight and date: 4/17/1926

SOURCE: Source: SPRING; Tributary: SINKS

QUANTITY: 0.02 CFS or VOLUME: 0 Acre Feet

[redacted] ☐ *The quantity of water under this right for stockwater shall not exceed 13,000 gallons per day.*

PRIORITY DATE: 04/17/1926 Diversion Means: UNDEVELOPED SPRING

REMARKS: Reserved pursuant to Federal law (PWR)

This water right is claimed based on Federal Law with an April 17, 1926, date of priority pursuant to an executive order signed the same date and known as Public Water Reserve 107.

POINT of DIVERSION:

Twnship	Range	Section	T1	T2	T3	LOT	B/E	within the	County of
46N	01E	6	SW	SW	NE	12		9	BENEWAY

PURPOSE and PERIOD OF USE:

Purpose of Use	Period of Use (from - to):		Rate in CFS	or	Volume in AcFt
04	0101	1231	0.02		0

CONSUMPTIVE USE: *de minimis* stockwater DATE: 05-Dec-12

OTHER PROVISIONS NECESSARY FOR DEFINITION or ADMINISTRATION OF THIS WATER RIGHT:

The quantity of water decreed for this water right for stockwater use is not a determination of historical beneficial use.

PLACE of USE:

Water Use	Twn	Rge	Sec	T1	T2	LOT	Acres	within the	County of
04	46N	01E	6	SW	NE	12		9	BENEWAH



9106480880

9106480880

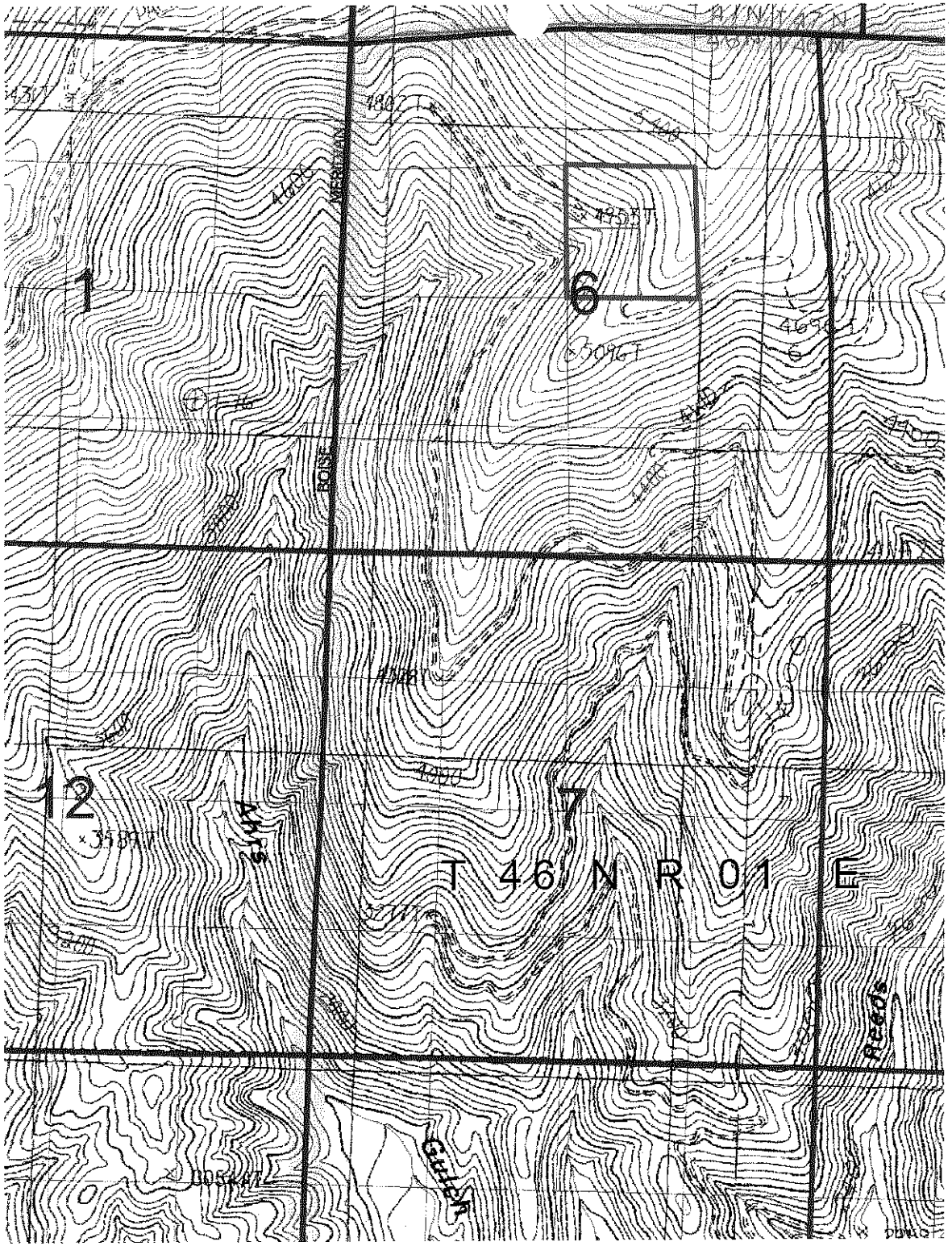

Coeur d'Alene FO North Idaho Adjudication Field Verification
CLAIM NUMBER
91064808Ø
DATE
09/09/08

CLAIM NUMBER
91064808Ø
DATE
09/09/08

CLAIM NUMBER
91064808Ø
DATE
09/09/08


CLAIM NO.
DATE
09/09/08

TOWNSHIP 46 NORTH RANGE 1 EAST OF THE BOI_ _ MERIDIAN, IDAHO

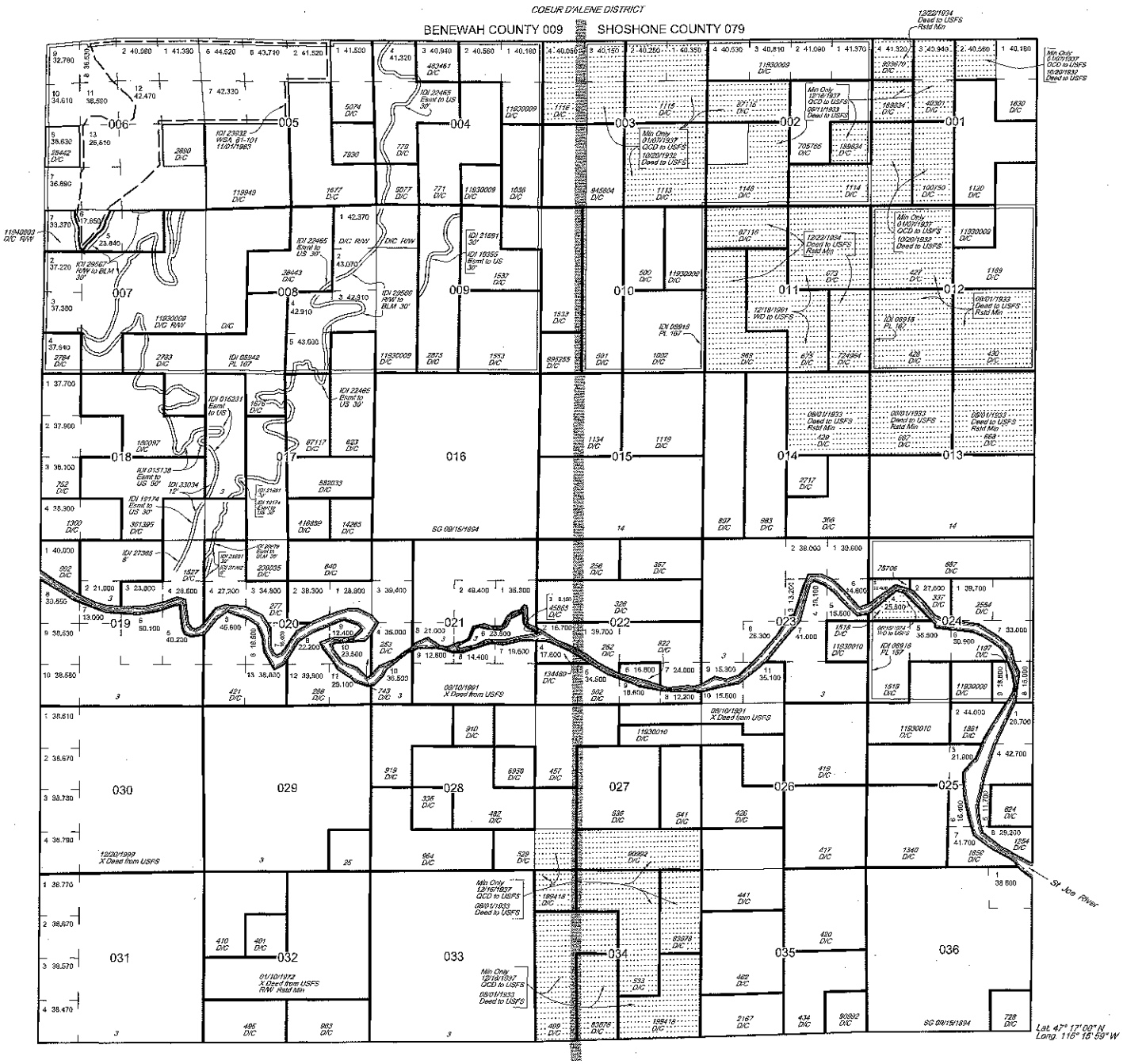

STATUS OF PUBLIC DOMAIN LAND AND MINERAL TITLES AND ACQUIRED LANDS

MT PLAT

INDEX TO SEGREGATED TRACTS				
RESURVEY				ORIGINAL SURVEY
TRACT NO	T	R	SEC	SUBDIVISION

Dept of Agri O 09/13/1956, all land acquired by USFS administered as part of St Joe NF within
- Secs 1 to 4 Incl
- Secs 9 to 16 Incl
- Secs 19 to 36 Incl

IDI 08942 Del PL 167 (Act of Cong 07/23/1955) completed 08/09/1960. All PD surface Mgmt by BLM

IDI 08918 Del PL 167 (Act of Cong 07/23/1955) completed 03/16/1961. All PD surface Mgmt by BLM

IDI 29616 PLO 6953 Trf Juris to BLM
- Sec 23: NESE
- Sec 24: SESW
- Sec 25: N2NW
- Sec 26: S2NWNW, S2S2NENW, SENW
- Sec 27: S2N2NE

FOR ORDERS EFFECTING DISPOSAL OR USE OF UNIDENTIFIED LAND REFER TO INDEX OF MISCELLANEOUS DOCUMENTS

FILE REF:	ID080460N0010EaM100000.dwg
CONVERTED TIFF: 01/23/2012	BY: LFM
LAST UPDATED: 01/23/2012	BY: LFM
QA/QC #1:	QA/QC #2:
POSTED TO PUBLIC RECORDS:	February 27, 2012
BY:	
PUBLIC LAND SURVEY SYSTEM (PLSS)	
BLM GCDB ACQUIRED:	04/26/2005
OTHER:	N/A
PROJECTED COORDINATE SYSTEM:	UTM ZONE 11N, NAD 1983
NOTES:	
USE PLATS:	

Boise Mer.
T. 46 N
R. 1 E

U.S. Bureau of Land Management - Idaho State Office
1387 S. Vinnell Way Boise, Idaho 83709
(208) 373-4000

SCALE in chains

SCALE in feet

SCALE in meters

NORTH

DISCLAIMER:

This plat is only a graphic display of the Bureau of Land Management's (BLM) Record of Title and township survey data. Records hereon do not reflect title changes which may have been affected by lateral movements of river or other bodies of water. Refer to cadastral surveys for official information.

The notation shown on withdrawals represent the last action taken, but may not be the effective date. See the historical index for the date of original withdrawal order.

No warranty is made by the Bureau of Land Management. The accuracy, reliability, or completeness of these data for individual use or aggregate use with other data is not guaranteed.

RECEIVED
DEC 14 2012
DEPARTMENT OF
WATER RESOURCES

WATER RIGHT CLAIM VERIFICATION

STATE OF IDAHO)
) ss:
COUNTY OF ADA)

CLAIMANT VERIFICATION:

Water Right Number: 91-7747 **(9106480870)**

(a.) By signing below, I acknowledge that I have received, read, and understand the form entitled "How you will receive notices in the Coeur d'Alene-Spokane River Basin Adjudication." (b.) I do___ do not _X_ wish to receive and pay a small annual fee for monthly copies of the docket sheet.

For Organizations:

I do solemnly swear and affirm that I am Fredric W. Price, Water Rights Specialist of United States of America, acting through U.S.D.I., BLM, that I have signed the foregoing documents in the space below as Water Rights Specialist of United States of America, acting through U.S.D.I., BLM and that the statements contained in the foregoing documents are true and correct.

Signature of Authorized Agent _____ for the United States of America, acting through U.S.D.I., BLM

NOTARY:
Subscribed and sworn to before me on this 4th day of December, 2012.

Seal

Sherman Scott Beazer
Notary Public in and for: State of Idaho
Residing at: Boise, Idaho
My Commission Expires: December 10, 2015

SCANNED

RECEIVED
DEC 14 2012
DEPARTMENT OF WATER RESOURCES

IN THE DISTRICT OF THE FIFTH JUDICIAL DISTRICT OF THE STATE OF IDAHO, IN AND FOR THE COUNTY OF TWIN FALLS

In Re: The General Adjudication of Rights to the Use of Water from the Coeur d'Alene-Spokane River Basin Water System) Civil Case No. 49576

NOTICE of CLAIM for Water Right number: 91-7747 (IDWR number)

BLMIDENT: 9106480870 Stg: F StFed: F

NAME and ADDRESS
United States of America acting through
Bureau of Land Management
Idaho State Office
1387 South Vinnell Way
Boise, ID 83709 - 1657

OtherRight and date: 4/17/1926

SOURCE: Source: SPRING Tributary: SINKS

QUANTITY: 0.02 CFS or VOLUME: 0 Acre Feet

FVB ☐ *The quantity of water under this right for stockwater shall not exceed 13,000 gallons per day.*

PRIORITY DATE: 04/17/1926 Diversion Means: UNDEVELOPED SPRING

REMARKS: Reserved pursuant to Federal law (PWR)
This water right is claimed based on Federal Law with an April 17, 1926, date of priority pursuant to an executive order signed the same date and known as Public Water Reserve 107.

POINT of DIVERSION:

Twnship	Range	Section	T1	T2	T3	LOT	B/E	within the	County of
46N	01E	6	NE	SW	NE	12		9	BENEWAH

PURPOSE and PERIOD OF USE:

Purpose of Use	Period of Use (from - to):		Rate in CFS	or	Volume in AcFt
04	0101	1231	0.02		0

CONSUMPTIVE USE: *de minimis* stockwater DATE: 05-Dec-12

OTHER PROVISIONS NECESSARY FOR DEFINITION or ADMINISTRATION OF THIS WATER RIGHT:
The quantity of water decreed for this water right for stockwater use is not a determination of historical beneficial use.

PLACE of USE:

Water Use	Twn	Rge	Sec	T1	T2	LOT	Acres	within the	County of
04	46N	01E	6	SW	NE	12		9	BENEWAH



9106480870

9106480870

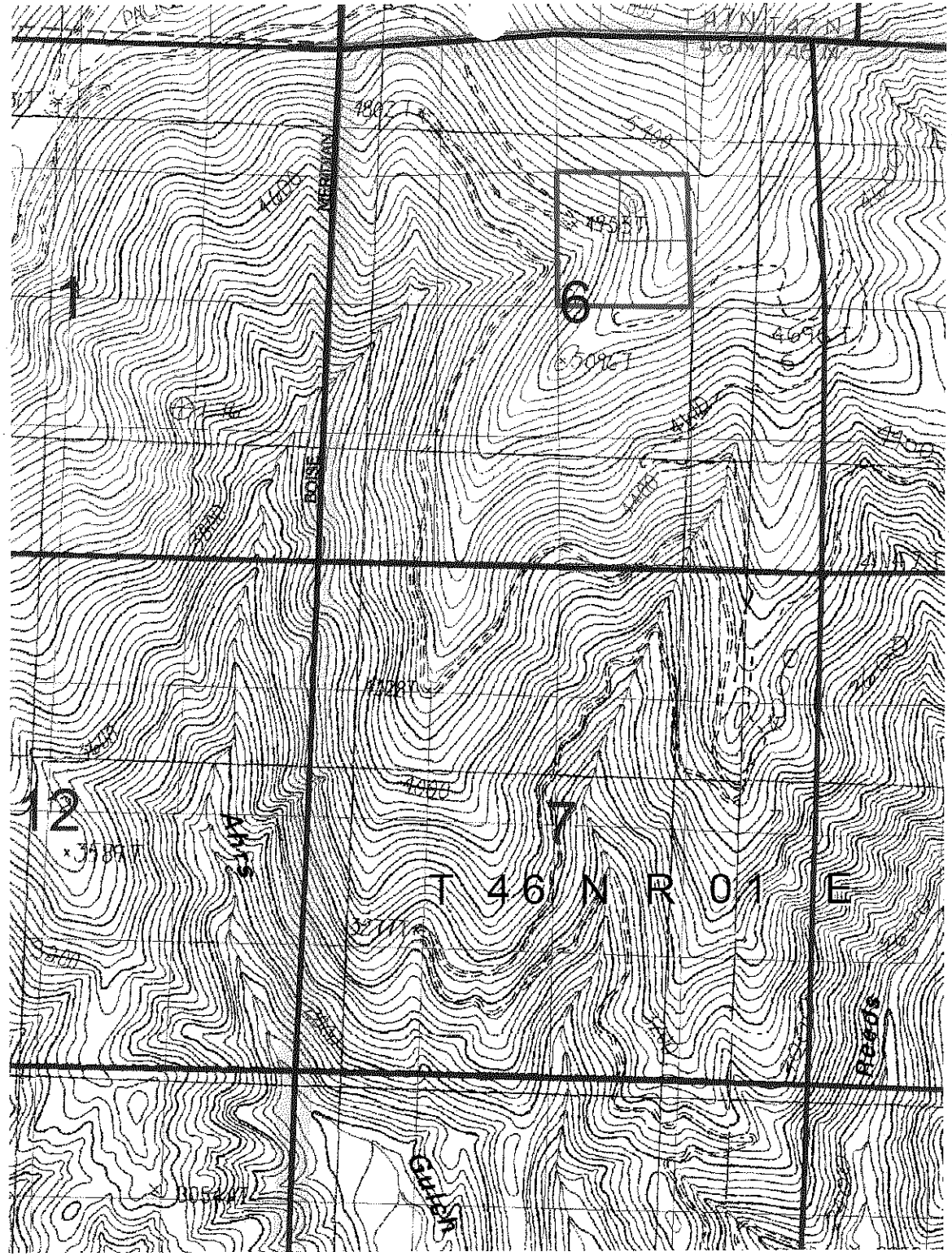

TOWNSHIP 46 NORTH RANGE 1 EAST OF THE BO MERIDIAN, IDAHO

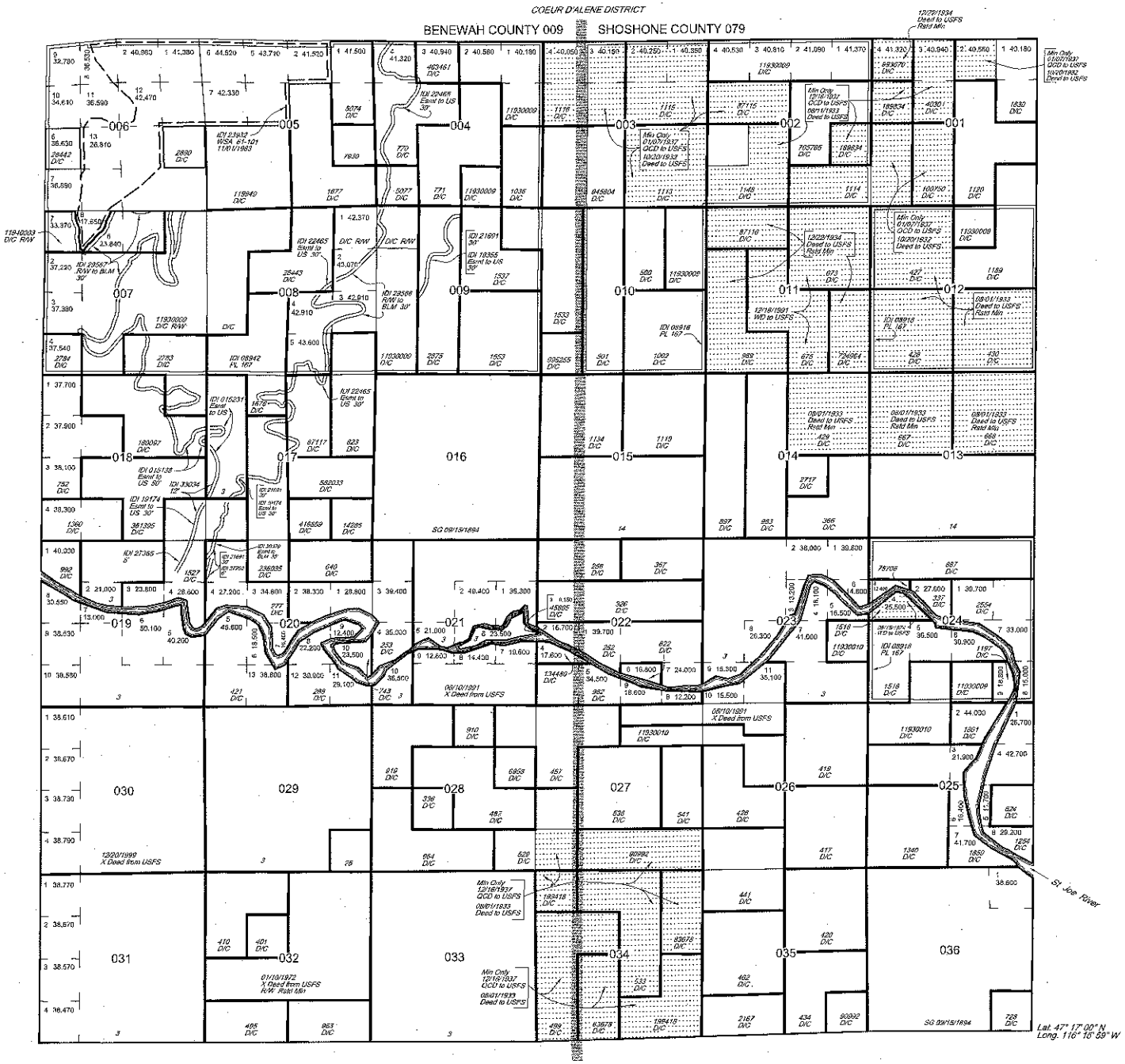

STATUS OF PUBLIC DOMAIN LAND AND MINERAL TITLES AND ACQUIRED LANDS

MT PLAT

INDEX TO SEGREGATED TRACTS				
RESURVEY			ORIGINAL SURVEY	
TRACT NO	T	R	SEC	SUBDIVISION

Dept of Agri O 09/13/1956, all land acquired by USFS administered as part of St Joe NF within
- Secs 1 to 4 Incl
- Secs 9 to 16 Incl
- Secs 19 to 36 Incl

IDI 08942 Det PL 167 (Act of Cong 07/23/1955) completed 08/09/1960. All PD surface Mgmt by BLM

IDI 08918 Det PL 167 (Act of Cong 07/23/1955) completed 03/16/1961. All PD surface Mgmt by BLM

IDI 29616 PLO 6953 Trf Juris to BLM
- Sec 23: NESE
- Sec 24: SESW
- Sec 25: N2NW
- Sec 26: S2NWNW, S2S2NENW, SENW
- Sec 27: S2N2NE

FOR ORDERS EFFECTING DISPOSAL OR USE OF UNIDENTIFIED LAND REFER TO INDEX OF MISCELLANEOUS DOCUMENTS

FILE REF:	ID080460N0010EaM100000.dwg
CONVERTED TIFF:	04/23/2012 BY: LFM
LAST UPDATED:	04/23/2012 BY: LFM
QA/QC #1:	QA/QC #2:
POSTED TO PUBLIC RECORDS:	February 27, 2012 BY:
PUBLIC LAND SURVEY SYSTEM (PLSS) BLM GCDB ACQUIRED:	04/26/2005
OTHER:	N/A
PROJECTED COORDINATE SYSTEM:	UTM ZONE 11N, NAD 1983
NOTES:	
USE PLATS:	

Boise Mer
T. 46 N
R. 1 E

U.S. Bureau of Land Management - Idaho State Office
1387 S. Vinnell Way Boise, Idaho 83709
(208) 373-4000

SCALE in chains

SCALE in feet

SCALE in meters

NORTH

DISCLAIMER:

This plat is only a graphic display of the Bureau of Land Management's (BLM) Record of Title and township survey data. Records hereon do not reflect title changes which may have been affected by lateral movements of river or other bodies of water. Refer to cadastral surveys for official information.

The notation shown on withdrawals represent the last action taken, but may not be the effective date. See the historical index for the date of original withdrawal order.

No warranty is made by the Bureau of Land Management. The accuracy, reliability, or completeness of these data for individual use or aggregate use with other data is not guaranteed.

RECEIVED
DEC 14 2012
DEPARTMENT OF
WATER RESOURCES

WATER RIGHT CLAIM VERIFICATION

STATE OF IDAHO)
) ss:
COUNTY OF ADA)

CLAIMANT VERIFICATION:

Water Right Number: 91-7748 **(9106480860)**

(a.) By signing below, I acknowledge that I have received, read, and understand the form entitled "How you will receive notices in the Coeur d'Alene-Spokane River Basin Adjudication." (b.) I do___ do not _X_ wish to receive and pay a small annual fee for monthly copies of the docket sheet.

For Organizations:

I do solemnly swear and affirm that I am Fredric W. Price, Water Rights Specialist of United States of America, acting through U.S.D.I., BLM, that I have signed the foregoing documents in the space below as Water Rights Specialist of United States of America, acting through U.S.D.I., BLM and that the statements contained in the foregoing documents are true and correct.

Signature of Authorized Agent _____ for the United States of America, acting through U.S.D.I., BLM

NOTARY:
Subscribed and sworn to before me on this 4th day of December, 2012.

Seal

Sherman Scott Beazer
Notary Public in and for: State of Idaho
Residing at: Boise, Idaho
My Commission Expires: December 10, 2015

SCANNED

RECEIVED
DEC 14 2012
DEPARTMENT OF WATER RESOURCES

IN THE DISTRICT OF THE FIFTH JUDICIAL DISTRICT OF THE STATE OF IDAHO, IN AND FOR THE COUNTY OF TWIN FALLS

In Re: The General Adjudication of Rights to the Use of Water from the Coeur d'Alene-Spokane River Basin Water System

Civil Case No. 49576

NOTICE of CLAIM for Water Right number: 91-7748 (IDWR number)

BLMIDENT: 9106480860 Stg: F StFed: F

NAME and ADDRESS
United States of America acting through
Bureau of Land Management
Idaho State Office
1387 South Vinnell Way
Boise, ID 83709 - 1657

OtherRight and date: 4/17/1926

SOURCE: Source: SPRING Tributary: SINKS

QUANTITY: 0.02 CFS or VOLUME: 0 Acre Feet

☐ *The quantity of water under this right for stockwater shall not exceed 13,000 gallons per day.*

PRIORITY DATE: 04/17/1926 Diversion Means: UNDEVELOPED SPRING

REMARKS: Reserved pursuant to Federal law (PWR)
This water right is claimed based on Federal Law with an April 17, 1926, date of priority pursuant to an executive order signed the same date and known as Public Water Reserve 107.

POINT of DIVERSION:

Twnship	Range	Section	T1	T2	T3	LOT	B/E	within the	County of
46N	01E	6	NW	SW	NE	12		9	BENEWAH

PURPOSE and PERIOD OF USE:

Purpose of Use	Period of Use (from - to):		Rate in CFS	or Volume in AcFt
04	0101	1231	0.02	0

CONSUMPTIVE USE: *de minimis* stockwater DATE: 05-Dec-12

OTHER PROVISIONS NECESSARY FOR DEFINITION or ADMINISTRATION OF THIS WATER RIGHT:
The quantity of water decreed for this water right for stockwater use is not a determination of historical beneficial use.

PLACE of USE:

Water Use	Twn	Rge	Sec	T1	T2	LOT	Acres	within the	County of
04	46N	01E	6	SW	NE	12		9	BENEWAH

9106480860



9106480860

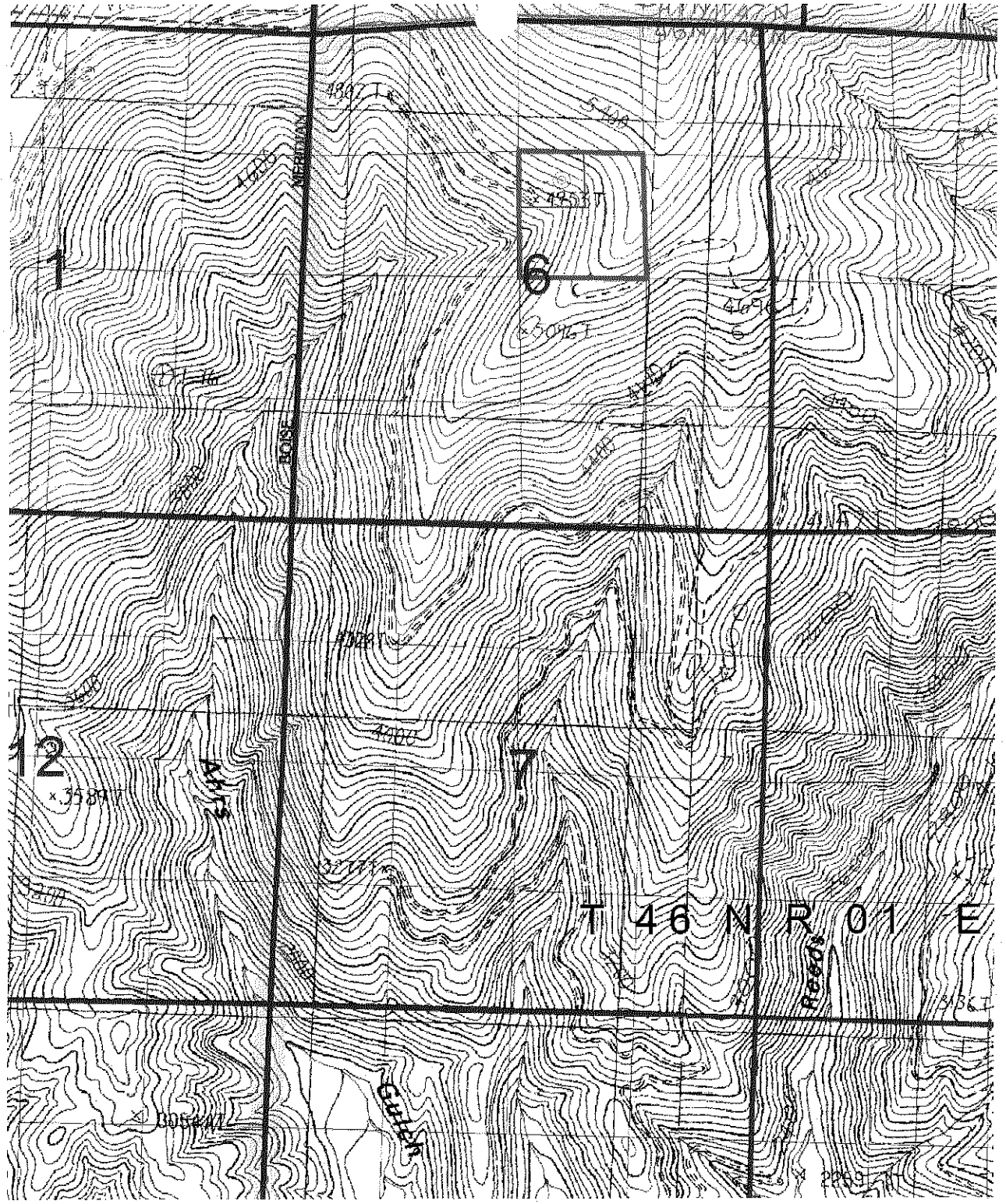

CLAIM NUMBER
91064808
DATE
09/09/08

TOWNSHIP 46 NORTH RANGE 1 EAST OF THE BO. . MERIDIAN, IDAHO

COEUR D'ALENE DISTRICT

BENEWAH COUNTY 009 | SHOSHONE COUNTY 079

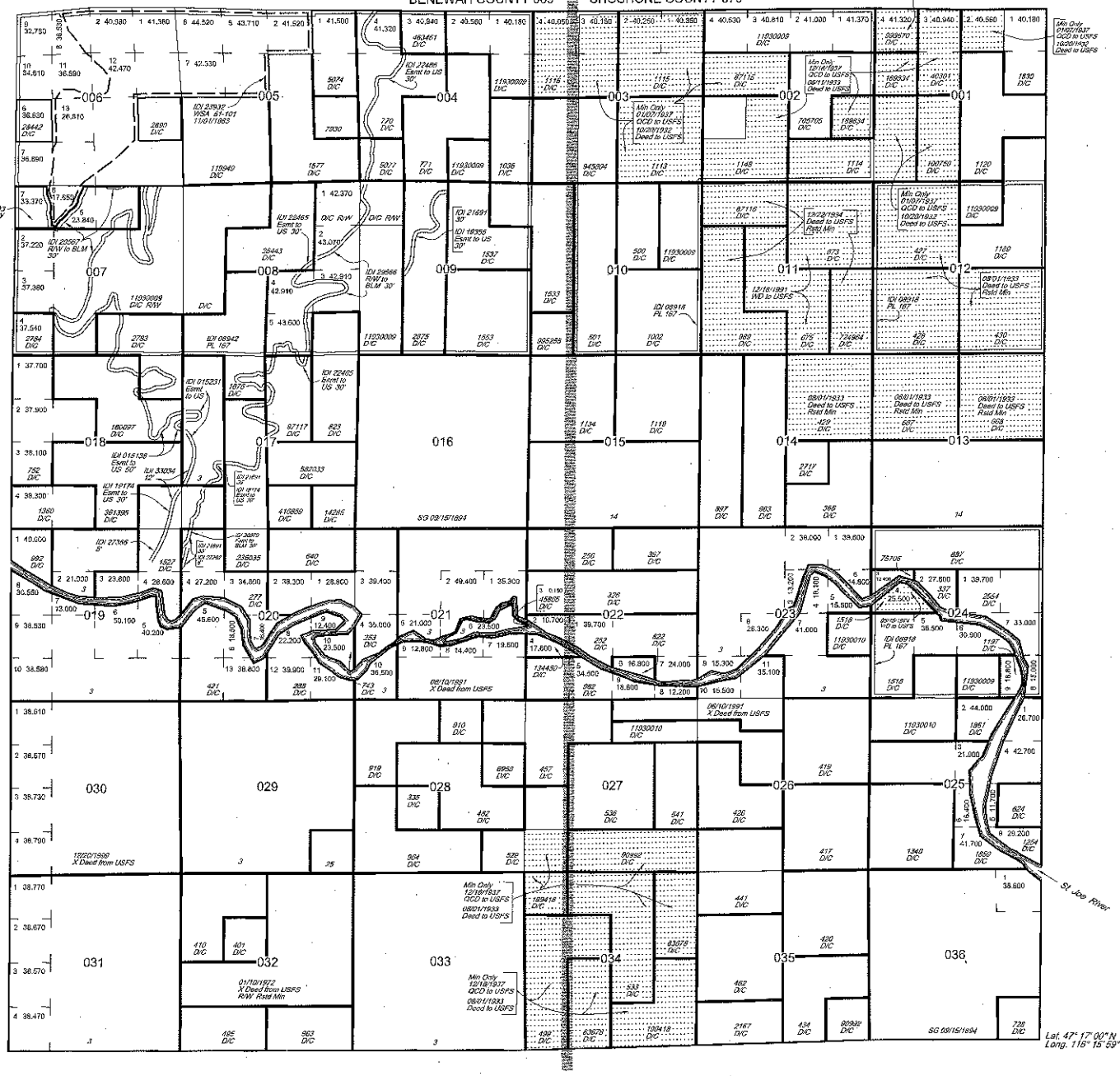

STATUS OF PUBLIC DOMAIN LAND AND MINERAL TITLES AND ACQUIRED LANDS

MT PLAT

INDEX TO SEGREGATED TRACTS				
RESURVEY			ORIGINAL SURVEY	
TRACT NO	T	R	SEC	SUBDIVISION

Dept of Agri O 09/13/1956, all land acquired by USFS administered as part of St Joe NF within
Secs 1 to 4 Incl
Secs 9 to 16 Incl
Secs 19 to 36 Incl

IDI 08942 Dot PL 167 (Act of Cong 07/23/1955) completed 08/09/1960. All PD surface Mgmt by BLM

IDI 08918 Dot PL 167 (Act of Cong 07/23/1955) completed 03/16/1961. All PD surface Mgmt by BLM

IDI 29616 PLO 6953 Trf Juris to BLM
Sec 23: NESE
Sec 24: SESW
Sec 25: N2NW
Sec 26: S2NW/NW, S2S2NENW, SENW
Sec 27: S2N2NE

FOR ORDERS EFFECTING DISPOSAL OR USE OF UNIDENTIFIED LAND REFER TO INDEX OF MISCELLANEOUS DOCUMENTS

FILE REF:	ID080460N0010EaM100000.dwg
CONVERTED TIFF:	01/23/2012 BY: LFM
LAST UPDATED:	01/23/2012 BY: LFM
QA/QC #1:	QA/QC #2:
POSTED TO PUBLIC RECORDS:	February 27, 2012 BY:
PUBLIC LAND SURVEY SYSTEM (PLSS)	
BLM GCDB ACQUIRED:	04/26/2005
OTHER:	N/A
PROJECTED COORDINATE SYSTEM:	UTM ZONE 11N, NAD 1983
NOTES:	
USE PLATS:	

Boise Mer.
T. 46 N
R. 1 E

U.S. Bureau of Land Management - Idaho State Office
1387 S. Vinnell Way Boise, Idaho 83709
(208) 373-4000

SCALE in chains

SCALE in feet

SCALE in meters

NORTH

DISCLAIMER:

This plat is only a graphic display of the Bureau of Land Management's (BLM) Record of Title and township survey data. Records hereon do not reflect title changes which may have been effected by lateral movements of river or other bodies of water. Refer to cadastral surveys for official information.

The notation shown on withdrawals represent the last action taken, but may not be the effective date. See the historical index for the date of original withdrawal order.

No warranty is made by the Bureau of Land Management. The accuracy, reliability, or completeness of these data for individual use or aggregate use with other data is not guaranteed.